



Leeds
CITY COUNCIL

Site Allocations Plan

Green Space
Background Paper

Submission Draft

Leeds Local Plan
Development Plan Document
May 2017



CONTENTS

1	Background.....	3
2	Introduction	6
3	Site Allocations Plan Process.....	9
4	Assessments by HMCA	12
5	Approach taken on specific issues.....	35
6	Conclusions and further work.....	36

APPENDICES

Appendix 1 – Maps and schedules of green space sites by HMCA

Appendix 2 – Surpluses and deficiencies by ward population

Appendix 3 – Quality Score Plans

Appendix 4 – Accessibility Plans

GREEN SPACE BACKGROUND PAPER - SITE ALLOCATIONS PLAN

Overview

“Good quality, accessible green space has an important role to play in people’s lifestyle choices. As land becomes more densely populated and Leeds expands, the quantity of green space available for public use is placed under increasing pressure. The opportunities to create new green space in urban areas are few, due to requirements to accommodate housing demand and economic growth.It is critical that green space of the correct type, with the required facilities is provided in the right locations if the positive benefits towards people’s physical and mental health and well being are to be secured”.

Leeds Open Space Sport and Recreation Assessment (OSSRA, July 2011)

This Background Paper is intended to provide further explanation to the provision of green space in the Site Allocations Plan (SAP) (CD1/1) and to be a tool to help direct resources for future provision when the opportunity arises. The paper contains updated information regarding quantity, quality and accessibility and a list of all sites proposed for designation as green space. A list of green space sites designated in the Leeds Unitary Development Plan Review (2006) (UDP) (CD2/4) which are now proposed for deletion will be compiled.

1 Background

- 1.1 The protection of open green space is a long established function of the planning system in recognition of the importance of open areas in the fabric of our neighbourhoods and the quality of our lives and the need to safeguard open space in the face of development pressures. Such areas provide opportunities for recreation and nature conservation as well as to maintain and improve the quality of Leeds as a place to live, work and visit.
- 1.2 There is a need for different types of green space to offer a variety of opportunities for formal and informal recreation. Planning policy should be protecting the allotments, playing pitches, playgrounds, woodland, grassed areas that exist and securing new areas where provision is poor. The public has access to many of these areas however even those which cannot be publicly accessed can have a visual amenity function.
- 1.3 The following paragraphs briefly look at green space in local planning policy documents.

Unitary Development Plan Review (2006) (CD2/4)

- 1.4 The UDP recognises the importance of providing green space to facilitate accessible and safe formal and informal outdoor recreation and nature conservation as close to homes as possible. It also aims to “meet expressed, latent and future,

formal and informal outdoor recreation demands through the retention enhancement and provision of green space” especially in “those housing areas with relatively poor access to green space.” It focusses on the following headings:

Protecting existing green space

- 1.5 Policy SP1 protects and enhances green space as an important land use in its own right in conferring amenity, quality of life and a sense of identity to established communities and proposed extensions whilst Policies N1 and N1A protect green space and allotments from non- outdoor recreational uses. Policy N6 provides protection to playing pitches, preventing their development unless there is a demonstrable gain in quality and provision or relocation within the locality.

Provision of new green space

- 1.6 The provision of green space must relate to the needs of the users of that space and their ability to travel (accessibility). Sites should provide for a range of both passive and active recreational experiences and particular attention should be given to the recreational needs of children through the design of spaces and provision of play equipment for a range of age groups. Policy N2 defines a Leeds-specific set of minimum standards based on access to different types of green space serving different functions to act as targets and to guide priorities for the provision of new green space. These targets reflect distances commonly travelled to use different types of green space as established by national research.
- 1.7 The tightly built-up character of the City and the limited opportunities for the replacement of building stock constrains the scope to provide additional physical space within or adjoining communities. It is therefore imperative to maximise every opportunity to create new green space across the hierarchy through provision within development proposals (Policy N4) and by the City Council and other agencies through specific site acquisition and laying out (Policy N5). Policy 7A supports new/more effective provision of playing pitches where there is a shortfall whilst Policy 7B specifically sets out the City Council’s intentions to address deficiencies through new provision. Policy N3 gives priority to areas of high deficiency and development pressure.

Leeds Open Space, Sport and Recreation Assessment (July 2011) (LOSSRA) (EB6/4)

- 1.8 Following the publication of Planning Policy Guidance 17: Planning for Open Space, Sport and Recreation in July 2002, the City Council undertook an assessment of supply and demand issues for open spaces, sport and recreation facilities within Leeds. The audit was carried out between January 2008 and March 2009. The aim was to assess needs and opportunities and to provide an up to date evidence base to shape robust, locally derived standards for the provision of open

space, sport and recreational facilities and appropriate strategies and policies within the Local Development Framework (LDF). The assessment would also enable the establishment of an effective approach to planning open space, sport and recreation facilities, facilitate improved decision making as part of the development management process, guide 106 negotiations and inform priorities for investment.

1.9 The LOSSRA (**EB6/4**) is divided into 3 sections:

- details of the assessment including methodology and purposes, a breakdown by typology and the strategic context.
- the context for each green space type, the current provision, quality and accessibility, the results from consultation and other relevant evidence along with standards for future provision up to 2026.
- implementation and suggestions relating to how the proposed quantity, accessibility and quality standards should be used to inform the future planning policy approach in the LDF and development management decisions. As provision will continue to change and evolve, information must be monitored, shared and updated to enable a continued informed dialogue between the relevant stakeholders and affected communities

1.10 The 5 main steps undertaken as part of the assessment were:

- Step 1 – Identifying Local Needs – a wide ranging consultation programme was undertaken by PMP Consultancy Ltd (a specialist leisure research company) to gain feedback on the adequacy of provision.
- Step 2 – Auditing Local Provision – covering indoor and outdoor facilities. The quantity and quality of outdoor sites was assessed.
- Step 3 – Setting Provision Standards & Step 4 – Applying Provision Standards
 - Quantity - The survey results provided a statistical evidence base of current provision and perceived community need to inform decision making and to set local standards for quality, quantity and accessibility. The quantity of provision was assessed against population and the standards for provision of each type of open space is per 1,000 population. Consideration was also given to the likely implications of future population growth up to 2026.
 - Quality – a score sheet based on the Green Flag criteria was used to give sites a score out of 10 considering a range of elements. The purpose was to identify deficiencies in quality and key quality factors that need to be improved in terms of location and typology.
 - Accessibility – these were based on an understanding of how far people are willing to travel (particularly using environmentally

friendly forms) and are set as walking time (where walking the most popular mode) and driving time (where driving the most popular mode.)

- Step 5 – Drafting Policies – inform the Leeds Core Strategy (**CD2/1**) and emerging development plan documents (including the Site Allocations Plan (CD1/1)) as well as recommendations for additional research, strategic priorities and issues and implications of future growth.

- 1.11 The content and results of the LOSSRA (**EB6/4**) have been instrumental in identifying the greens space sites now in the SAP (**CD1/1**), setting the standards of provision in Core Strategy policy and introducing the methodology of assessing quantity, quality and accessibility used in this background document.

Core Strategy (adopted November 2014) (CD2/1)

- 1.12 The Core Strategy (**CD2/1**) continues to value open green space and protects these areas from development through provisions of Policy G6. It recognises the importance of adequate provision of all typologies in terms of quantity, quality and accessibility and incorporates the standards devised through the LOSSRA (**EB6/4**) in Policy G3. These standards are used to determine the adequacy of existing supply and to guide future provision particularly in terms of typology and location.
- 1.13 A key function of the Core Strategy (**CD2/1**) is to provide a planning policy framework to ensure existing and new populations have adequate access to good quality open space. Standards for new green space provision within housing developments are set out in Policy G4 (New Green Space Provision) and Policy G5 (Open Space Provision in the City Centre).

Site Allocations Plan (CD1/1)

- 1.14 The Submission Draft Site Allocations Plan (**CD1/1**) designates land currently in a green space use which is protected from development by SAP Policy GS1 and Core Strategy Policy G6. Unlike the UDP (**CD2/4**) there is no distinction in designation between the different types of green space and no sites are specifically identified for future green space provision (as designated under UDP Policy N5). New open space will mainly be delivered through new housing development required under Core Strategy Policies G4 and G5.

2 Introduction

Green Space Sites

- 2.1 The Site Allocations Plan (SAP) protects over 1660 green spaces that are currently in an open space, recreational use. This represents approximately a 47% increase in the amount of protected green space compared to the Unitary Development Plan Review (UDP, **CD2/4**). However the majority of the additional open/green space is

not new space, rather long established areas that were not identified and protected by the UDP.

Sources of Green Space Sites

- 2.2 The green space sites designated in the SAP (**CD1/1**) are mainly sites designated as green space under Policies N1, N1A and N6 in the UDP (**CD2/4**) and those identified in a green space use in the citywide Leeds Open Space Sport and Recreation Assessment (LOSSRA, July 2011) (**EB6/4**). Policies N1, N1A and N6 in the UDP (**CD2/4**) will be superseded by SAP Policy GS1 and Aire Valley Leeds Area Action Plan Policy AVL14. Some boundaries have been amended to more accurately reflect the current useable area of green space. In addition, new sites have been designated that were not previously designated in the UDP (**CD2/4**) or identified in the LOSSRA (**EB6/4**) and some sites have been deleted mainly where they are no longer in green space use or they have been allocated, or have planning permission for, alternative uses.
- 2.3 Each allocated site has been recorded, plotted, assessed (in terms of quality and facilities available) and classified according to typology using the following categories:
- Parks & Gardens
 - Amenity Space
 - Children and Young People's Play Provision
 - Outdoor Sport
 - Allotments
 - Natural Green Space
 - City Centre Civic Space
 - Cemeteries/Churchyards
 - Green Corridors
 - Private Gardens open to the public - HarewoodHouse
- 2.4 Agricultural land is not a green space use therefore such land is not designated as such in the SAP.
- 2.5 The green space sites are shown on the SAP policies map (**CD1/1**) and are listed in the schedule in Appendix 1 which gives details of each site.

Green Space Standards

- 2.6 The LOSSRA (**EB6/4**) was undertaken to inform the Core Strategy standards in

accordance with national guidance on the provision of open space. The NPPF (**CD3/1**) states that planning policies should be based on up-to-date assessments of specific needs and quantitative and qualitative deficits and surpluses of open space, sports and recreation facilities in the local area (para 73).

2.7 The SAP (**CD1/1**) allocates open recreational land which is classified using the typologies listed In Core Strategy Policy G3. This provision is considered against the requirements of this policy which sets quantity, quality and accessibility standards. These standards, set out below, provide a structure and basis for future provision.

Type	Quantity per 1000 people	Quality*	Accessibility
Parks and gardens	1 hectare	Good (7)	720 metres
Outdoor sports provision	1.2 hectares (does not include education provision)	Good (7)	Tennis court 720 metres, bowling greens and grass playing pitches 3.2km, athletics tracks, synthetic pitches 6.4km
Amenity green	0.45 hectares	Good (7)	480 metres
Children and young people's equipped play facilities	2 facilities (per 1000 children/young people, 0 -16 year olds)(excluding education provision)	Good (7)	720 metres
Allotments	0.24 hectares	Good (7)	960 metres
Natural green space	0.7 hectares main urban area and major settlements, 2 hectares other areas	Good (7)	720 metres and 2km from site of 20 hectares
City Centre open space (all types including civic	0.41 hectares	Good (7)	720 metres
*Sites were scored from 1 to 10, 10 being excellent quality, 1 very poor. A score of 7 is considered good			

2.8 Paragraph 5.5.23 of the Core Strategy (**CD2/1**) states that there will only be an adequate supply of green space, in terms of quantity, when all typologies set out in Policy G3 are met and an additional capacity of 10% of the total accessible green space is available. The 10% allowance is to maintain existing supply whilst absorbing the cumulative pressure on green space from small developments that do not contribute to the provision or improvement of green space.

2.9 There are no standards for the quantity of cemeteries/churchyards, green corridors or private gardens open to the public (only Harewood House). Private golf courses are not protected by the SAP. Outdoor sport within the boundary of educational

establishments are designated green space in the SAP and are shown on the proposals map, but are not included in the assessment of surpluses and deficiencies against the standards in Policy G3 as they are generally not available for wider community use. They are also not considered in the assessment of quality and accessibility and therefore do not appear on the associated plans in Appendix 3 and 5 of this document. Only 1337 sites are subject to analysis against the standards set out in Core Strategy Policy G3.

- 2.10 The standards contained in Policy G3 set out a clear strategy for future provision of green space in terms of quantity, quality and accessibility. New green space required through Core Strategy Policies G4 and G5 should be considered carefully in an attempt to improve the provision of typologies in deficit and every opportunity should be made to provide new areas where accessibility is poor, nevertheless it is recognised that green space must be appropriate to the circumstances of individual sites. There is scope to change typologies where there are excessive amounts of land in one typology to address deficiencies in other typologies however its suitability as a revised typology would need to be carefully assessed.

3 Site Allocations Plan Process

- 3.1 Since the Background Paper prepared to support the Publication Draft Site Allocations Plan (**CD1/3**), further work has been undertaken to improve the accuracy of the information relating to the location and amount of green space across the District. Particular focus has been put on locating play and outdoor sports facilities more accurately within larger areas of green space to allow more precise calculations of quantities per ward and of accessibility to these facilities. Some revised quality assessments were also undertaken.
- 3.2 As a result, some sites have been deleted mainly due to development (either implemented or with permission) or revised proposed allocations for development. Some new green space sites have been delivered through housing development and these are now identified for formal designation and protection.
- 3.3 Sites which were identified as green space but are now allocated for housing or as safeguarded land are not designated as green space in the SAP however it is acknowledged that they will continue to function as green space until development takes place therefore actual provision and access will be better than the figures suggest.

Overview - Assessments of Quantity, Quality and Accessibility

- 3.4 It is important that the City Council knows how well the green space sites designated through the SAP (**CD1/1**) perform against the standards set out in Core Strategy Policy G3. Therefore a number of assessments have been undertaken to look at the amount of green space across the District, the quality of sites and the

distance from users.

Methodology – Quantity

- 3.5 The amount of green space in each typology in each Ward across the city has been totalled and divided by the population for that Ward (number of children 0- 16 for children and young people's equipped play facilities) then multiplied by 1,000 to give an amount per 1,000 population. These figures have then been compared to the quantity standards in Core Strategy Policy G3 which shows how much provision of that typology in that Ward is over (surplus) or under (deficit) the standard. The figures in the following tables and those in Appendices 2 and 3 do not incorporate the additional capacity of 10% required under paragraph 5.5.23 of the Core Strategy (**CD2/1**) as there is no Ward which meets the standards in all typologies and therefore needs the additional 10% applying.
- 3.6 In light of the changes made to green space quantity and typology since the Publication Draft stage, calculations have been revised to determine whether the standards set out in Core Strategy Policy G3 are met and by how much the quantity is in deficit or surplus. The Tables set out below under Housing Market Characteristic Area show the amount by which green space provision is in surplus or deficiency **per 1000 people** (per 1000 children for children and young people's equipped play) for each typology in each ward. The Tables in Appendix 2 attached set out the surpluses/deficiencies **per population of the ward** to give a more relevant figure indicating the amount of over or under provision per ward against the standards in Core Strategy Policy G3. The ONS Mid-Year 2014 Population Estimates have been used to calculate the surpluses and deficiencies for each Ward as, although these are estimates, they are more recent than the 2011 Census data.
- 3.7 Overall, there is a great variation in provision across the typologies and Wards with no Ward meeting the standards of provision for all typologies. Provision of allotments is particularly poor and natural green space in the main urban area (MUA) and major settlements is deficient in many Wards. Natural green space beyond the MUA/major settlements is generally well provided for. These results will enable the Council to know what specific types of open space are in shortfall in any area so resources can be directed to help meet deficiencies. If surpluses exist, conversion to another typology or alternative uses may be an option.

Methodology – Quality

- 3.8 Each site has been assessed against 15 categories. A score between 0 – 10 has been given to each category depending on the quality of the site and an average calculated. Sites scoring an average of 7 or above are considered to be a satisfactory standard whilst those below 7 are sub-standard.

- 3.9 Average quality scores are included in the list of sites in Appendix 1 and the plans in Appendix 3 indicate those sites which score 7 and above and those that Score below 7.

Methodology – Accessibility

- 3.10 To assess the accessibility of sites, each site has been plotted with its corresponding 'buffer' distance as set out in Core Strategy Policy G3. This highlights those areas within acceptable distances and those areas that fall beyond where new provision can be encouraged and focussed when possible. The plans are attached in Appendix 4.

4 Assessments by HMCA

4.1 Aireborough

Quantity (Amount/1000 Population)

	Parks and Gardens	Outdoor Sports (excluding education)	Amenity	Children & Young People Equipped Play	Allotments	Natural	
Standard	1ha/1000 people	1.2ha/1000 people	0.45ha/1000 people	2 facilities/1000 children	0.24ha/1000 people	0.7 hectares/1000 people (main urban area and major settlements)	2ha/1000 people (other areas)
Guiseley & Rawdon	Surplus 0.67	Surplus 0.31	Surplus 0.42ha	Surplus 1.05	Deficiency -0.12ha	Deficiency -0.45ha	Surplus 13.11ha
Horsforth	Deficiency -0.04ha	Surplus 1.05ha	Deficiency -0.2ha	Surplus 2.67	Deficiency -0.07ha	Deficiency -0.14ha	Surplus 45.73ha
Otley & Yeadon	Surplus 0.47ha	Surplus 0.15ha	Surplus 0.34ha	Surplus 2.03	Surplus 0.16ha	Deficiency -0.58ha	Surplus 302.52 ha
Average	Surplus 0.37ha	Surplus 0.5ha	Surplus 0.19ha	Surplus 1.91	Deficiency -0.01ha	Deficiency -0.39ha	Surplus 120.45 ha

4.1.1 Overall Aireborough is fairly well provided for in terms of green space. Guiseley and Rawdon and Otley and Yeadon Wards are in surplus in at least 5 typologies and Otley Chevin Country Park gives Otley and Yeadon Ward a considerable surplus of natural green space outside the MUA and major settlements however the majority of the Chevin lies within the Outer North West HMCA. Horsforth is less well provided for and is deficient in four typologies – parks and gardens, amenity, allotments and natural (MUA and major settlements). Provision of natural green space within the MUA and major settlements is below the standard across the area and allotments are deficient in two Wards.

4.1.2 There is a need to provide more specific types of green space across all 3 wards, especially allotments and natural green space (MUA and major settlements). New areas which aren't green space currently could be laid out to improve quantity of provision, may be by a developer as a requirement on new residential development (as required by the Core Strategy) or by the Council through Community Infrastructure Levy receipts or using other funding sources. If the typology of an

area of green space is to be changed, it will need to be carefully assessed to ensure it is suitable and appropriate for the new type and not a well-used and valued area of the original typology.

Quality

- 4.1.3 The large majority of sites (53 out of 64 (84%)) are below the required quality standard of 7, which indicates there is a marked issue of substandard green space provision across the HMCA.

Accessibility

- 4.1.4 Most of the main built up area within the HMCA has acceptable access to the various types of green space, except tennis courts. The least well served areas are a) the far western extent (Tranmere Park area) which is beyond the acceptable distances for parks and gardens, children and young people's equipped play facilities, allotments and natural green space; and b) the southern extent of Rawdon, close to Horsforth which is beyond the acceptable distances for parks and gardens, outdoor sport, children and young people's equipped play facilities and allotments. The eastern extent of Yeadon and Rawdon has poor access to amenity green space. The less populated areas do not have adequate access to many of the green space typologies. There is a clear need to improve provision in the deficient areas so all areas will have a good level of access to all types of green space.

4.2 City Centre

Quantity

- 4.2.1 City Centre standards differ to all other areas in that the requirement is 0.41ha per 1000 population across all green space typologies, including civic space. Civic space comprises the squares and amenity areas that are 'hard' landscaped rather than 'green', such as Millennium Square. In the City Centre these areas form an important open space function. The Table below shows the quantity and quality of Civic Space in the City Centre.

REF NUMBER	SITE NAME	AREA HA	AVERAGE QUALITY SCORE
G2252	Clarendon Way	0.375	6.63
G2250	Ring Road Pedestrian Bridge	0.151	5.33
G2263	Grace Street Pedestrian Route	0.088	5.25
G2241	Oxford Row Pedestrian Route	0.209	7.41
G2240	Art Gallery Square	0.303	7.36
G2257	Curd Yard, Wellington Street	0.175	6.54
G2226	Yorkshire Bank	0.359	4.9
G2273	City Square	0.434	7.9
G2268	East Parade Square	0.105	6
G2269	Bond Court	0.230	6
G2337	Canal towpath - Pedestrian Route	0.620	6.75
G2324	Canal Towpath	0.407	6.25
G2372	Millennium Square	0.885	7
G2317	Opposite ASDA pedestrian route Riverside	0.300	7.54
G2318	ASDA Riverside Route Pedestrian	0.223	6
G2294	Brewery Wharf	0.383	9.27
G2310	North of Armouries - Canal Side	0.573	7
G2335	Green space adjacent Commercial Pub	0.121	3
G2326	Leeds City Office Park	0.439	7

G2296	St Peter's Church	0.453	6.9
G2312	Aire and Calder Navigation - Pedestrian Route	0.208	7.25
G2238	Dortmund Square	0.140	5.6
G2346	Corn Exchange Pedestrian Route	0.217	5.2
G2349 (CVC07)	Leeds University Campus	5.525	6.45
G2323	Canal side - Pedestrian Route	0.173	6.45
G2354	City Walk - Pedestrian Route	0.136	7.09
G2358	Public Square - Royal Armouries	0.424	8.20
G2359	Clarence Dock	1.270	7.5
G2360	Chadwick Street POS	0.122	8.33
G2369	Central Leeds Pedestrian Shopping Precinct	2.251	7.91
G2363	Canal Side Apartments – Green space	0.502	6.5
G2322	Granary Wharf Pedestrian Link	0.613	7.27
G2370	Whitehall Waterfront	0.372	6.82
G2373	Trevelyan Square	0.136	7.72
	Total area	18.92ha	
	Average quality score		6.72

4.2.2 The City Centre HMCA consists predominantly of the City Centre as defined in the Core Strategy, with additional parts of some surrounding Wards. To ensure consistency of approach, the City Centre standard of 0.41ha per 1000 population has been applied to sites (green space and civic space) within the Core Strategy City Centre area only. Sites within the additional areas have been considered against Policy G3 under other Wards.

4.2.3 The Core Strategy City Centre boundary does not neatly coincide with an established Ward(s) or Lower Super Output Areas (LSOA's) therefore the population of this area has been estimated using the Office of National Statistics' (ONS) 2015 Mid-Year Population Estimates based on the 12 "best fit" LSOA's. The estimated population of these 12 LSOAs is 24,833. There is a total of 22.64ha of green space and civic space in the City Centre which represents a provision of $22.64 \div 24.833 = 0.91$ ha per 1,000 population. This exceeds the standard of 0.41ha

and gives a surplus in provision of 0.5ha.

- 4.2.4 There is scope for increasing the provision of green space within the City Centre. A current key proposal is the formation of a new City Park as part of the South Bank development. The details of this are yet to be clarified.
- 4.2.5 Civic Space can meet some of the functions of green space by providing leisure space for City Centre users. This includes hard landscaped areas suitable for events. The quantity of Civic Space is 0.91 ha per 1,000 population and this is well above the Core Strategy standard. It is important to recognise however that although this analysis discusses quantity in respect to the residential population, in reality the demands placed on each facility will be much higher. This is directly attributable to the unique characteristics of a City Centre which includes a large concentration of employers, students and also tourists. In light of the fact that there is no reliable way in which to account for this demand, the real standard of provision may in fact be much less than stated.

Quality

- 4.2.6 The large majority of green space sites (9 out of 13 (69%)) are below the required quality standard of 7, which indicates there is a marked issue of substandard green space provision across the HMCA. The majority of civic space sites (18 out of 34 (53%)) were also below the quality score standard.

Accessibility

- 4.2.7 Provision of green space within the City Centre is poor however the area has better access than this would suggest as it benefits from provision just beyond the boundary. For example the proximity of Woodhouse Moor ensures the northern part of the City Centre has good access to parks and gardens, outdoor sport, children's equipped play and allotments. Other peripheral areas have acceptable access to amenity, parks and gardens, children's equipped play, allotments and natural green space. The central area has poorer access to green space but has good provision and access to civic space.

4.3 East

Quantity (Amount / 1000 Population)

	Parks and Gardens	Outdoor Sports (excluding education)	Amenity	Children & Young People Equipped Play	Allotments	Natural	
Standard	1ha/1000 people	1.2ha/1000 people	0.45ha/1000 people	2 facilities/1000 children	0.24ha/1000 people	0.7 hectares/ 1000 people (main urban area and major	2ha/1000 people
Cross Gates & Whinmoor	Surplus 0.72ha	Deficiency -0.44ha	Surplus 0.44ha	Surplus 1.46	Deficiency -0.24ha	Surplus 0.06ha	Deficiency -2ha
Temple Newsam	Surplus 19.05ha	Surplus 0.47ha	Surplus 0.41ha	Surplus 0.39	Deficiency -0.16ha	Surplus 0.47ha	Deficiency -2ha
Burmantofts & Richmond Hill	Deficiency -0.09ha	Deficiency -0.46ha	Surplus 0.09ha	Surplus 1.84	Deficiency -0.15ha	Deficiency -0.7ha	N/A
City & Hunslet	Deficiency -0.54ha	Deficiency -0.68ha	Deficiency -0.15ha	Surplus 2.46	Deficiency -0.18ha	Deficiency -0.55ha	N/A
Middleton Park	Surplus 6.91ha	Surplus 0.12ha	Surplus 0.36ha	Surplus 0.73	Deficiency -0.18ha	Deficiency -0.06ha	Surplus 148 0.81ha
Garforth & Swillington	Deficiency -0.47ha	Surplus 1.02ha	Deficiency -0.05ha	Surplus 0.89	Surplus 0.17ha	Deficiency -0.18ha	Surplus 86.01ha
Rothwell	Surplus 0.94ha	Surplus 0.23ha	Deficiency -0.3ha	Surplus 4.31	Surplus 0.03ha	Deficiency -0.54ha	Surplus 105.08ha
Killingbeck & Seacroft	Deficiency -0.69ha	Deficiency -0.31ha	Surplus 1.92ha	Deficiency -0.82	Deficiency -0.2ha	Surplus 1.22ha	N/A
Average	Surplus 3.23ha	Deficiency -0.006ha	Surplus 0.34ha	Surplus 1.41	Deficiency -0.11ha	Deficiency -0.04	Surplus 37.58ha

4.3.1 The East HMCA has several deficiencies in terms of quantity across the various green space typologies. There is a good quantity of park & garden provision in certain wards mainly due to the Temple Newsam estate and Middleton Park however 4 wards are deficient. The area is particularly lacking in allotments and natural green space in urban areas is substandard in 5 wards. Overall provision of equipped play facilities is good other than in Killingbeck and Seacroft Ward. City and Hunslet has the most typologies in deficit (5).

- 4.3.3 All wards suffer deficiencies in different areas but record surpluses in other typologies. In order to rectify some of the deficiencies, the laying out of some of the surplus areas of alternative green space types could be one way to solve the existing deficiencies. Alternatively new areas which aren't green space currently could be laid out to improve quantity of provision. This could be delivered by a developer as a requirement on new residential development (as required by the Core Strategy) or by the Council through Community Infrastructure Levy receipts or using other funding sources. If the typology of an area of green space is to be changed, it will need to be carefully assessed to ensure it is suitable and appropriate for the new type and not a well-used and valued area of the original typology.

Quality

- 4.3.4 The large majority of sites (53 out of 64 (80%)) are below the required quality standard of 7, which indicates there is a marked issue of substandard green space provision across the HMCA.

Accessibility

- 4.3.5 Accessibility to green space across the East area is somewhat variable though much of the built up area lies within the accepted accessibility buffers contained within Core Strategy Policy G3. The Temple Newsam Estate provides generally good accessibility to parks and gardens though northern areas of Manston and Whinmoor are beyond the acceptable distance. These areas also tend to have poor access to tennis courts, amenity, children's play and allotments. Colton, Whitkirk, part of Cross Gates and Temple Newsam have poor access to children's play though better access to allotments. All areas have good access to synthetic and grass pitches, athletics tracks and bowling greens however access to tennis courts is poor in areas of Swarcliffe, Cross Gates and Temple Newsam. Access to natural green space is good.

4.4 Inner

Quantity (Amount/1000 Population)

	Parks and Gardens	Outdoor Sports (excluding education)	Amenity	Children & Young People Equipped Play	Allotments	Natural	
Standard	1ha/1000 people	1.2ha/1000 people	0.45ha/1000 people	2 facilities/1000 children	0.24ha/1000 people	0.7 hectares/1000 people (main urban area and major settlements)	2ha/1000 people
Armley	Deficiency -0.25ha	Deficiency -0.03ha	Surplus 0.44ha	Surplus 0.59	Deficiency -0.09ha	Deficiency -0.08ha	N/A
Beeston & Holbeck	Surplus 1.2ha	Deficiency -0.25ha	Surplus 0.21ha	Surplus 1.41	Surplus 0.13ha	Deficiency -0.7ha	N/A
Burmantofts & Richmond Hill	Deficiency -0.09ha	Deficiency -0.46ha	Surplus 0.09ha	Surplus 1.84	Deficiency -0.15ha	Deficiency -0.7ha	N/A
Chapel Allerton	Deficiency -0.13ha	Deficiency -0.27ha	Surplus 0.4ha	Surplus 1.09	Surplus 0.02ha	Surplus 0.24ha	N/A
City & Hunslet	Deficiency -0.54ha	Deficiency -0.68ha	Deficiency -0.15ha	Surplus 2.46	Deficiency -0.18ha	Deficiency -0.55ha	N/A
Gipton and Harehills	Deficiency -0.53ha	Deficiency -0.35ha	Deficiency -0.28ha	Deficiency -0.09	0	Deficiency -0.51ha	N/A
Headingley	Deficiency -0.91ha	Deficiency -1.02ha	Deficiency -0.37ha	Surplus 2.11	Deficiency -0.04ha	Deficiency -0.23ha	N/A
Hyde Park & Woodhouse	Deficiency -0.03ha	Deficiency -1.08ha	Surplus 0.06ha	Surplus 7.1	Deficiency -0.16ha	Deficiency -0.43ha	N/A
Killingbeck & Seacroft	Deficiency -0.69ha	Deficiency -0.31ha	Surplus 1.92ha	Deficiency -0.82	Deficiency -0.2ha	Surplus 1.22ha	N/A
Middleton Park	Surplus 6.91ha	Surplus 0.12ha	Surplus 0.36ha	Surplus 0.73	Deficiency -0.18ha	Deficiency -0.06ha	Surplus 148.81ha
Temple Newsam	Surplus 19.05ha	Surplus 0.47ha	Surplus 0.41ha	Surplus 0.39	Deficiency -0.16ha	Surplus 0.47ha	Deficiency -2ha
Average	Surplus 2.18ha	Deficiency -0.35ha	Surplus 0.28ha	Surplus 1.53	Deficiency -0.09ha	Deficiency -0.12ha	Surplus 739.41

- 4.4.1 The Inner Area HMCA has a number of deficiencies in terms of quantity across the various green space typologies. The most striking deficiencies are in outdoor sports provision and allotments across 9 of the 11 wards and in parks and gardens and natural (MUA and major settlements) in 8 out of the 11 wards. Temple Newsam has a considerable surplus due to the Temple Newsam estate. There is generally a good provision of equipped play and amenity green space though there still are a small number of wards in deficiency.
- 4.4.2 All wards suffer deficiencies, notably City and Hunslet, Headingley and Gipton and Harehills which are deficient in 5 typologies. Indeed there is no surplus of provision in Gipton and Harehills Ward. Armley, Burmantofts & Richmond Hill, Hyde Park & Woodhouse and Killingbeck & Seacroft Wards are all deficient in 4 typologies. In order to rectify some of the deficiencies, the laying out of some of the surplus areas of alternative green space types could be one way to solve the existing deficiencies. Alternatively new areas which aren't green space currently could be laid out to improve quantity of provision. This could be delivered by a developer as a requirement on new residential development (as required by the Core Strategy) or by the Council through Community Infrastructure Levy receipts or using other funding. If the typology of an area of green space is to be changed, it will need to be carefully assessed to ensure it is suitable and appropriate for the new type and not a well-used and valued area of the original typology.

Quality

- 4.4.3 The large majority of sites (206 out of 233 (88%)) are below the required quality standard of 7, which indicates there is a marked issue of substandard green space provision across the HMCA.

Accessibility

- 4.4.4 Overall the HMCA has good access to amenity green space, children's equipped play and outdoor sport except tennis courts where there is poor provision and therefore poor accessibility especially in parts of Beeston Hill, Armley, Woodhouse, Gipton, Harehills, Seacroft and Richmond Hill. Access to parks and gardens, allotments and natural green space is very mixed with a number of areas lying beyond the accessibility standards. For example, Sheepscar and parts of Belle Isle have poor access to allotments and natural green space whilst New Wortley has poor access to parks and gardens and natural green space. Indeed the southern and western parts of the Inner HMCA have particularly poor access to natural.

4.5 North

Quantity (Amount/1000 Population)

	Parks and Gardens	Outdoor Sports (excluding education)	Amenity	Children & Young People Equipped Play	Allotments	Natural	
Standard	1ha/1000 people	1.2ha/1000 people	0.45ha/1000 people	2 facilities/1000 children	0.24ha/1000 people	0.7 hectares/1000 people (main urban area and major settlements)	2ha/1000 people
Horsforth	Deficiency -0.04ha	Surplus 1.05ha	Deficiency -0.2ha	Surplus 2.67	Deficiency -0.07ha	Deficiency -0.14ha	Surplus 45.73ha
Adel & Wharfedale	Surplus 2.92ha	Surplus 1.89ha	Surplus 0.03ha	Surplus 3.67	Deficiency -0.22ha	Deficiency -0.4ha	Surplus 12.78ha
Kirkstall	Surplus 0.97ha	0	Surplus 0.1ha	Surplus 1.73	Surplus 0.41ha	Deficiency -0.11ha	Surplus 1904.54ha
Headingley	Deficiency -0.91ha	Deficiency -1.02ha	Deficiency -0.37ha	Surplus 2.11	Deficiency -0.04ha	Deficiency -0.23ha	N/A
Weetwood	0	Surplus 2.26ha	Deficiency -0.03ha	Surplus 3.43	Deficiency -0.15ha	Surplus 0.65ha	Surplus 876.65ha
Moortown	Surplus 0.49ha	Deficiency -0.32ha	Surplus 0.86ha	Surplus 0.02	Deficiency -0.17ha	Surplus 0.15ha	Surplus 117.67ha
Alwoodley	Deficiency -0.5ha	Surplus 0.76ha	Surplus 0.61ha	Surplus 1.06	Deficiency -0.23ha	Surplus 0.96ha	Surplus 329.04ha
Roundhay	Surplus 4.93ha	Surplus 0.5ha	Deficiency -0.14ha	Deficiency -0.03	Deficiency -0.12ha	Surplus 1.51ha	Surplus 1.62ha
Chapel Allerton	Deficiency -0.13ha	Deficiency -0.27ha	Surplus 0.4ha	Surplus 1.09	Surplus 0.02ha	Surplus 0.24ha	N/A
Average	Surplus 0.86ha	Surplus 0.54ha	Surplus 0.14ha	Surplus 1.75	Deficiency -0.06ha	Surplus 0.29ha	Surplus 469.72ha

4.5.1 Overall the North HMCA is fairly well provided for in terms of certain types of green space though deficient in others. Equipped play and natural green space are particularly well provided for whilst the area of allotments is below the standard in 7 wards. Parks and gardens, outdoor sport and amenity are more mixed across the wards. Provision is particularly poor in Headingley Ward where 5 typologies are in deficit. Horsforth Ward has 4 typologies in deficit.

- 4.5.2 The quantity of Parks and Gardens is very unevenly distributed across the HMCA with some wards being very deficient (Headingley) and other wards having a large surplus due to the location of city parks (Roundhay Park (Roundhay) and Golden Acre Park (Adel & Wharfedale)). There are a good number of children and young people's equipped play areas, exceeding the standard in 8 of the 9 wards. There is also a considerable area of natural green space though provision in the built up areas is sub-standard in 4 wards. Overall the poorest provision is allotments.
- 4.5.3 There is a need to provide certain specific types of green space across all 9 wards. This could be achieved by laying out some of the surplus areas of alternative green space types e.g. lay out some of the surplus natural green space to allotments which are deficient. Alternatively new areas which aren't currently green space could be laid out to improve quantity of provision. This could be delivered by a developer as a requirement on new residential development (as required by the Core Strategy) or by the Council through Community Infrastructure Levy receipts or using other funding sources. If the typology of an area of green space is to be changed, it will need to be carefully assessed to ensure it is suitable and appropriate for the new type and not a well-used and valued area of the original typology.

Quality

- 4.5.4 The large majority of sites (215 out of 254 (85%)) are below the required quality standard of 7, which indicates there is a marked issue of substandard green space provision across the HMCA.

Accessibility

- 4.5.5 Accessibility to green space is generally good across the North HMCA, especially to natural green space outdoor sport (except tennis), amenity and children's equipped play. It is noticeable, however, that the northern part of the area tends not to be so well provided for and that parts of Horsforth, Cookridge, Adel, Alwoodley, Moortown, Wigton Moor and Roundhay are beyond acceptable distances from parks and gardens, tennis courts, children's equipped play and allotments. Parts of Headingley have poor access to tennis courts.

4.6 Outer North East

Quantity (Amount/1000 Population)

	Parks and Gardens	Outdoor Sports (excluding education)	Amenity	Children & Young People Equipped Play	Allotments	Natural	
Standard	1ha/1000 people	1.2ha/1000 people	0.45ha/1000 people	2 facilities/1000 children	0.24ha/1000 people	0.7 hectares/1000 people (main urban area and major settlements)	2ha/1000 people
Harewood	Surplus 2ha	Surplus 0.33ha	Deficiency -0.05ha	Surplus 1.62	Deficiency -0.1ha	Deficiency -0.7ha	Surplus 0.05ha
Wetherby	Deficiency -0.27ha	Surplus 1.29ha	Surplus 0.53ha	Surplus 2.33	Deficiency -0.07ha	Surplus 0.33ha	Deficiency -0.76ha
Average	Surplus 0.87ha	Surplus 0.81ha	Surplus 0.24ha	Surplus 1.98	Deficiency -0.08ha	Deficiency -0.19ha	Deficiency -0.36ha

4.6.1 Overall provision in the Outer North East HMCA is very mixed though there is a deficit in allotments and a surplus in outdoor sport and children’s equipped play across both wards. Wetherby Ward is deficient in 3 typologies (parks and gardens, allotments and natural (beyond the MUA/major settlements)) though the deficiency in allotments is small. Harewood is also deficient in 3 typologies (amenity, allotments and natural (in the MUA/major settlements) however some are again by small margins. Although there is a deficiency in parks and gardens in Wetherby Ward, the surplus in Harewood Ward ensures on average there is a surplus in the HMCA as a whole.

4.6.2 There is a need to provide more specific types of green space across the 2 wards. This could be achieved by laying out some of the surplus areas of alternative green space types however the suitability of this would need to be considered carefully. The area is dominated by a number of clearly identifiable villages which are separated by open rural land. Many of the villages have some facilities (e.g. children and young people’s play and outdoor sport) which are important to the local community and therefore should not be lost. Facilities in neighbouring villages can be beyond the acceptable travelling distances.

4.6.3 The alternative is that new areas which aren’t green space currently could be laid out to improve quantity of provision. This could be delivered by a developer as a requirement on new residential development (as required by the Core Strategy)

or by the Council through Community Infrastructure Levy receipts or using other funding sources.

Quality

- 4.6.4 The large majority of sites (67 out of 95 (71%)) are below the required quality standard of 7, which indicates there is a marked issue of substandard green space provision across the HMCA.

Accessibility

- 4.6.5 Provision is generally focussed on the main towns and villages in the area therefore the more rural areas have very poor access to all types of green space. Most of the built up area is accessible to at least some types of green space but no town/village is accessible to all typologies. Accessibility to parks and gardens is particularly poor as there are only two areas in the whole HMCA – Lotherton Hall and Millennium Gardens in Clifford. Some villages are well provided for and have good access to a range of green spaces such as Aberford, Boston Spa, Collingham, Bardsey and Bramham. Accessibility should be improved by providing more green space however this can only realistically be delivered through development. The scattered pattern of settlements and the large extent of Green Belt will make this difficult to achieve.

4.7 Outer North West

Quantity (Amount/1000 Population)

	Parks and Gardens	Outdoor Sports (excluding education)	Amenity	Children & Young People Equipped Play	Allotments	Natural	
Standard	1ha/1000 people	1.2ha/1000 people	0.45ha/1000 people	2 facilities/1000 children	0.24ha/1000 people	0.7 hectares/1000 people (main urban area and major settlements)	2ha/1000 people
Adel & Wharfedale	Surplus 2.92ha	Surplus 1.89ha	Surplus 0.03ha	Surplus 3.67	Deficiency -0.22ha	Deficiency -0.4ha	Surplus 12.78ha
Otley & Yeadon	Surplus 0.47ha	Surplus 0.15ha	Surplus 0.34ha	Surplus 2.03	Surplus 0.16ha	Deficiency -0.58ha	Surplus 302.52ha
Alwoodley	Deficiency -0.5ha	Surplus 0.76ha	Surplus 0.61ha	Surplus 1.06	Deficiency -0.23ha	Surplus 0.96ha	Surplus 329.04ha
Average	Surplus 0.96ha	Surplus 0.93ha	Surplus 0.33ha	Surplus 2.25	Deficiency -0.10ha	Deficiency -0.01ha	Surplus 214.78ha

4.7.1 Overall Outer North West HMCA is well provided for in terms of certain types of green space, though deficient in others. All 3 Wards have surplus outdoor sport, amenity, children's equipped play and natural green space beyond the MUA and major settlements. Deficiencies exist in parks and gardens, allotment and natural green space (in MUA and major settlements) provision.

4.7.2 Generally speaking there is a shortage of allotment provision across 2 of the 3 Wards with only Otley & Yeadon having a slight surplus. Although not all of the Otley & Yeadon ward falls within the Outer North West HMCA, the majority of its allotment provision does fall within the HMCA and as such this is deemed to be representative. Alwoodley and Adel & Wharfedale have deficiencies in two typologies.

4.7.3 All three wards suffer deficiencies in certain typologies but also have significant surpluses in terms of natural green space beyond the MUA and major settlements. In order to rectify some of the deficiencies, the laying out some of the surplus areas of alternative green space types found across all three wards could be one way to solve the existing deficiencies. Alternatively new areas which aren't green space currently could be laid out to improve quantity of provision. This could be delivered by a developer as a requirement on new residential development (as required by the Core Strategy) or by the Council through

Community Infrastructure Levy receipts or using other funding sources. If the typology of an area of green space is to be changed, it will need to be carefully assessed to ensure it is suitable and appropriate for the new type and not a well-used and valued area of the original typology.

Quality

- 4.7.4 The large majority of sites (50 out of 65) are below the required quality standard of 7, which indicates there is a marked issue of substandard green space provision across the HMCA.

Accessibility

- 4.7.5 Access to green space within the HMCA is somewhat patchy, with best access in Otley and the villages of Pool and Bramhope and poor access in the more rural areas between. Access to parks and gardens is particularly poor as there are sites only in Otley and Golden Acre Park in Adel. Access to athletics tracks, synthetic pitches, grass pitches and bowling greens is good though only parts of Otley and Bramhope have acceptable access to tennis courts. Access to amenity, children's equipped play and allotments is good in the key settlements, indeed Otley has a number of playgrounds and allotments, but beyond these more built up areas, access is below standard. Provision of natural green space is good across much of the area due in the main to Otley Chevin though the eastern part of the HMCA around Arthington and Eccup do not have acceptable access to natural green space. There is a need to improve provision in these deficient areas so all areas have a good level of accessibility to all types of green space however the nature of the area and the location of facilities in the main built up areas means most of the population has reasonable access.

4.8 Outer South

Quality (Amount/1000 Population)

	Parks and Gardens	Outdoor Sports (excluding education)	Amenity	Children & Young People Equipped Play	Allotments	Natural	
Standard	1ha/1000 people	1.2ha/1000 people	0.45ha/1000 people	2 facilities/1000 children	0.24ha/1000 people	0.7 hectares/1000 people (main urban area and major settlements)	2ha/1000 people
Rothwell	Surplus 0.94ha	Surplus 0.23ha	Deficiency -0.3ha	Surplus 4.31	Surplus 0.03ha	Deficiency -0.54ha	Surplus 105.08ha
Ardsley & Robin Hood	Surplus 0.04ha	Deficiency -0.01ha	Surplus 0.07ha	Surplus 0.66	Surplus 0.12ha	Deficiency -0.45ha	Surplus 3.49ha
Kippax & Methley	Deficiency -0.32ha	Surplus 0.45ha	Surplus 0.25ha	Surplus 2.66	Surplus 0.46ha	N/A	Surplus 11.6ha
Average	Surplus 0.22ha	Surplus 0.22ha	Surplus 0.01ha	Surplus 2.54	Surplus 0.2ha	Deficiency -0.5ha	Surplus 40.06ha

4.8.1 Overall the Outer South HMCA is well provided for in terms of most types of green space, though deficient in others. All 3 Wards have surplus children's equipped play, allotments and significant over provision of natural green space in areas beyond the MUA and major settlements though there are shortfalls of natural green space within the MUA and major settlements.

4.8.2 There is a slight deficiency in outdoor sports provision in Ardsley and Robin Hood Ward though it should be noted that outdoor sport excludes a significant number of sport facilities within education facilities as they have been universally regarded as for the use of the school only and private. In some cases communities will have access to school pitches and facilities therefore this deficiency may not exist.

4.8.3 There is a need to provide certain specific types of green space across all 3 wards. This could be achieved by laying out some of the surplus areas of alternative green space types or new areas which aren't green space currently could be laid out to improve quantity of provision. This could be delivered by a developer as a requirement on new residential development (as required by the Core Strategy) or by the Council through Community Infrastructure Levy receipts or using other funding sources. If the typology of an area of green space is to be changed, it will need to be carefully assessed to ensure it is suitable and

appropriate for the new type and not a well- used and valued area of the original typology.

Quality

- 4.8.4 The large majority of sites (61 out of 81 (75%)) are below the required quality standard of 7, which indicates there is a marked issue of substandard green space provision across the HMCA.

Accessibility

- 4.8.5 Most of the built up area within the HMCA has acceptable access to the various types of green space, though there are few parks and gardens therefore only parts of Rothwell, Oulton and Woodlesford are within the acceptable distance. Access to tennis courts is also poor with all the HMCA except parts of Rothwell and the far eastern part near Allerton Bywater beyond the specified distance. Access to amenity green space, children's equipped play and allotments is good within the more urban areas (such as Rothwell, Woodlesford, Oulton, Carlton, Lofthouse, Mickletown and Methley) but poor beyond. There is good provision of natural green space therefore the vast majority of the HMCA is within the distances set out in Core Strategy Policy G3. There is a need to improve provision in these deficient areas so all areas have a good level of accessibility to all types of green space.

4.9 Outer South East

Quantity (Amount/1000 Population)

	Parks and Gardens	Outdoor Sports (excluding education)	Amenity	Children & Young People Equipped Play	Allotments	Natural	
Standard	1ha/1000 people	1.2ha/1000 people	0.45ha/1000 people	2 facilities/1000 children	0.24ha/1000 people	0.7 hectares/1000 people (main urban area and major settlements)	2ha/1000 people
Garforth & Swillington	Deficiency -0.47ha	Surplus 1.02ha	Deficiency -0.05ha	Surplus 0.89	Surplus 0.17ha	Deficiency -0.18ha	Surplus 86.01ha
Kippax & Methley	Deficiency -0.32ha	Surplus 0.45ha	Surplus 0.25ha	Surplus 2.66	Surplus 0.46ha	N/A	Surplus 11.6ha
Average	Deficiency -0.40ha	Surplus 0.74ha	Surplus 0.1ha	Surplus 1.78	Surplus 0.32ha	Deficiency -0.18ha	Surplus 48.81ha

4.9.1 The Outer South East HMCA scores fairly well in terms of quantity across the various green space typologies, with surpluses in outdoor sport, equipped play, allotments and natural green space beyond the MUA and major settlements. However there is a lack of parks and gardens provision across both wards and a deficit of amenity and natural (MUA and major settlements) in Garforth & Swillington Ward.

4.9.2 In order to rectify some of the deficiencies, the laying out of some of the surplus areas of alternative green space types found across both wards to parks and gardens and amenity could be one way to help address the existing deficiencies. Alternatively new areas which aren't green space currently could be laid out to improve quantity of provision. This could be delivered by a developer as a requirement on new residential development (as required by the Core Strategy) or by the Council through Community Infrastructure Levy receipts or using other funding sources. If the typology of an area of green space is to be changed, it will need to be carefully assessed to ensure it is suitable and appropriate for the new type and not a well-used and valued area of the original typology.

Quality

4.9.3 The large majority of sites (79 out of 86 (92%)) are below the required quality standard of 7, which indicates there is a marked issue of substandard green

space provision across the HMCA.

Accessibility

- 4.9.4 Access to green space in the built up areas within the HMCA is generally very good, with most areas lying within the accepted accessibility buffers contained within Core Strategy Policy G3. Access to amenity, children's equipped play and allotments is particularly good in Garforth, Kippax, Great Preston, Allerton Bywater Swillington and Micklefield though poor outside the main built up areas. There is generally good access to natural green space except a few small areas mainly in the northern part of the HMCA. Increased provision could ensure that these deficient areas gained a good level of accessibility to all types of green space.

4.10 Outer South West

Quantity (Amount/1000 Population)

	Parks and Gardens	Outdoor Sports (excluding education)	Amenity	Children & Young People Equipped Play	Allotments	Natural	
Standard	1ha/1000 people	1.2ha/1000 people	0.45ha/1000 people	2 facilities/1000 children	0.24ha/1000 people	0.7 hectares/1000 people (main urban area and major settlements)	2ha/1000 people
Ardsley & Robin Hood	Surplus 0.04ha	Deficiency -0.01ha	Surplus 0.07ha	Surplus 0.66	Surplus 0.12ha	Deficiency -0.45ha	Surplus 3.49ha
Beeston & Holbeck	Surplus 1.2ha	Deficiency -0.25ha	Surplus 0.21ha	Surplus 1.41	Surplus 0.13ha	Deficiency -0.7ha	N/A
Farnley & Wortley	Surplus 0.4ha	Surplus 0.03ha	Surplus 0.53ha	Surplus 0.23	Deficiency -0.09ha	Deficiency -0.05ha	Surplus 17.43ha
Middleton Park	Surplus 6.91ha	Surplus 0.12ha	Surplus 0.36ha	Surplus 0.73	Deficiency -0.18ha	Deficiency -0.06ha	Surplus 148.081ha
Morley North	Surplus 0.07ha	Deficiency -0.16ha	Deficiency -0.09ha	Surplus 1.31	Deficiency -0.14ha	Surplus 0.22ha	Surplus 0.65ha
Morley South	Surplus 0.13ha	Surplus 0.41ha	Surplus 0.25ha	Surplus 1.79	Deficiency -0.05ha	Deficiency -0.23ha	Surplus 12.11ha
Average	Surplus 1.46ha	Surplus 0.02ha	Surplus 0.22ha	Surplus 1.02	Deficiency -0.03ha	Deficiency -1.27ha	Surplus 302.90ha

4.10.1 The quantity of green space is varied across the green space typologies in the Outer South West HMCA. There is generally a good quantity of park and gardens, amenity, children's equipped play and natural green space (beyond the MUA and major settlements), but there are shortages of allotments and natural green space (in MUA and major settlements) in many of the Wards. Morley North Ward is the most under provided ward, being in deficit in 3 typologies whilst all the other wards are deficit in only 2 typologies.

4.10.2 In order to rectify some of the deficiencies, the laying out some of the surplus areas of alternative green space types could be one way to help solve the existing deficiencies. Alternatively new areas which aren't green space currently could be laid out to improve quantity of provision. This could be delivered by a developer as a requirement on new residential development (as required by the Core Strategy) or by the Council through Community Infrastructure Levy receipts or using other funding sources. If the typology of an area of green space is to be

changed, it will need to be carefully assessed to ensure it is suitable and appropriate for the new type and not a well-used and valued area of the original typology.

Quality

- 4.10.3 The large majority of sites (155 out of 179 (87%)) are below the required quality standard of 7, which indicates there is a marked issue of substandard green space provision across the HMCA.

Accessibility

- 4.10.4 There is mixed access to green space in the HMCA. As with other HMCA's, access is generally good in the built up areas though Drighlington has particularly poor access to amenity, allotments and natural. Haigh Moor is beyond the acceptable distance from amenity and children's equipped play provision. Accessibility in East and West Ardsley is somewhat varied, with good access to children's equipped play and allotments but poor access to parks and gardens. Though the HMCA has good access generally there is a need to improve provision in some parts, especially to the west of Morley North Ward. Increased provision could ensure that these deficient areas gained a good level of accessibility to all types of green space.

4.11 Outer West

Quantity (Amount/1000 Population)

	Parks and Gardens	Outdoor Sports (excluding education)	Amenity	Children & Young People Equipped Play	Allotments	Natural	
Standard	1ha/1000 people	1.2ha/1000 people	0.45ha/1000 people	2 facilities/1000 children	0.24ha/1000 people	0.7 hectares/1000 people (main urban area and major settlements)	2ha/1000 people
Calverley & Farsley	Deficiency -0.15ha	Surplus 0.89	Surplus 0.26	Surplus 0.21	Deficiency -0.08ha	Deficiency -0.53	Surplus 26.64ha
Bramley & Stanningley	Surplus 2.12ha	Surplus 0.14ha	Deficiency -0.15ha	Surplus 0.67	Deficiency -0.17ha	Deficiency -0.46ha	Surplus 291.12ha
Pudsey	Surplus 0.08ha	Surplus 0.27ha	Deficiency -0.31ha	Surplus 1.21	Deficiency -0.16ha	Deficiency -0.12ha	Surplus 13.44ha
Armley	Deficiency -0.25ha	Deficiency -0.03ha	Surplus 0.44ha	Surplus 0.59	Deficiency -0.09ha	Deficiency -0.08ha	N/A
Farnley & Wortley	Surplus 0.4ha	Surplus 0.03ha	Surplus 0.53ha	Surplus 0.23	Deficiency -0.09ha	Deficiency -0.05ha	Surplus 17.43ha
Average	Surplus 0.44ha	Surplus 0.26ha	Surplus 0.15ha	Surplus 0.58ha	Deficiency -0.12ha	Deficiency -0.25ha	Surplus 87.16ha

4.11.1 Overall the Outer West HMCA is well provided for in terms of children and young people's equipped play, natural green space (beyond MUA and major settlements) and outdoor sports. There is a widespread under provision of allotments and natural green space (in MUA and major settlements) with all wards being deficient in these typologies. Armley is the most deficient ward, having under provision of 4 typologies whilst Farnley and Wortley is the best provided for.

4.11.2 There is a need to provide more specific types of green space across the 5 wards. This could be achieved by laying out some of the surplus areas to alternative green space types e.g. lay out some of the surplus natural green space to those which are deficient. Alternatively new areas which aren't green space currently could be laid out to improve quantity of provision. This could be delivered by a developer as a requirement on new residential development (as required by the Core Strategy) or by the Council through Community Infrastructure Levy receipts or using other funding sources.

- 4.11.3 If the typology of an area of green space is to be changed, it will need to be carefully assessed to ensure it is suitable and appropriate for the new type and not a well-used and valued area of the original typology.

Quality

- 4.11.4 The large majority of sites (161 out of 191 (84%)) are below the required quality standard of 7, which indicates there is a marked issue of substandard green space provision across the HMCA.

Accessibility

- 4.11.5 Most of the built up area has good access to a number of green space typologies though some outer areas, including those less built up, do not have good access. Access to natural green space, allotments and grass pitches/bowling greens/synthetic pitches and athletics tracks is particularly good and much of the inner and central area of the HMCA has good access to amenity. Parts of Rodley, Farsley, Troydale and Newlay are beyond the acceptable distance. Access to children's equipped play is mixed with good access except in Gamble Hill, Upper Armely and areas to the north towards Kirkstall. This area also has poor access to parks and gardens along with Rodley, Thornbury, outer parts of Pudsey and Swinnow Moor. Much of the HMCA does not have good accessibility to tennis courts.

5 Approach taken on specific issues

Future sites

- 5.1 Future provision will primarily be delivered through new housing development and the application of Core Strategy Policies G4 and G5 and site specific requirements linked to certain sites.
- 5.2 Only sites that are currently in a green space use are identified on the SAP proposals map (CD1/1) and proposed for protection however there are a small number of exceptions to this such as the new park (Green Park) at Thorpe Park which has planning permission and its delivery is embedded in a S106 agreement to 12/03886/OT. Work will commence when the trigger point is reached.

Cemeteries

- 5.3 76 cemeteries, burial grounds and churchyards were identified in the LOSSRA (EB6/4). They are designated in the SAP and therefore given protection as open space with amenity value even though there is no standard for provision in Core Strategy Policy G3. This represents a considerable increase in protection compared to the UDP however these are not newly created sites rather long established sites that have now been identified and given formal green space protection in recognition of their amenity value.

Private Green space

- 5.4 Whilst most green space proposed for protection is publically accessible, some privately owned green spaces are identified in the SAP (CD1/1) in recognition of their contribution to open space provision across the city. These areas include private sports clubs, those facilities that are part of a wider 'members only' facility and privately owned open space. Private golf courses have consistently not been identified on plans or included in assessments as their inclusion would severely skew outdoor sport provision in certain areas and give misleading quantities of public open space in comparison with Core Strategy Policy G3. Furthermore, most private golf courses are located in the green belt and are already afforded a high level of protection.

Municipal Golf Courses

- 5.5 Until 31st October 2014 there were 4 municipal golf courses in Leeds at Roundhay, Temple Newsam, Middleton and Gotts Park. Middleton has now closed and the area has been reclassified as "Park and Garden." To reflect the historic protection of these golf courses in the UDP under Policy N1, their amenity function and their more accessible nature to the general public as opposed to private golf courses, municipal golf courses are identified in the SAP

(CD1/1), proposed for protection, and are included in the surpluses and deficiencies.

New green space on identified housing sites

- 5.6 New green space created as part of recent residential development has been identified where possible however those existing and future areas not specifically identified in the SAP (CD1/1) are still afforded protection through their delivery as part of their associated planning consent.

Facilities within other typologies

- 5.7 There are cases where certain facilities especially outdoor sport and children's play facilities are located within larger green space sites of a different typology e.g. park and garden or amenity. Care has been taken to ensure any dual functioning of spaces is taken into account but that double counting is avoided. For example, the playing pitches located in Roundhay Park are counted within the wider park and classified as "park and garden" but are also included in the area of "outdoor sport" within the Roundhay Ward. This accurately acknowledges that the pitches are used for team sports at certain times of the week but are open for general access and informal recreation at other times. The area of outdoor sport has been calculated using the actual number of facilities (e.g. pitches, greens, courts etc.) and standard average areas for each type of facility. This means only the actually useable area for each, particularly sport, has been taken into account and not additional peripheral areas that do not strictly function as outdoor sport.

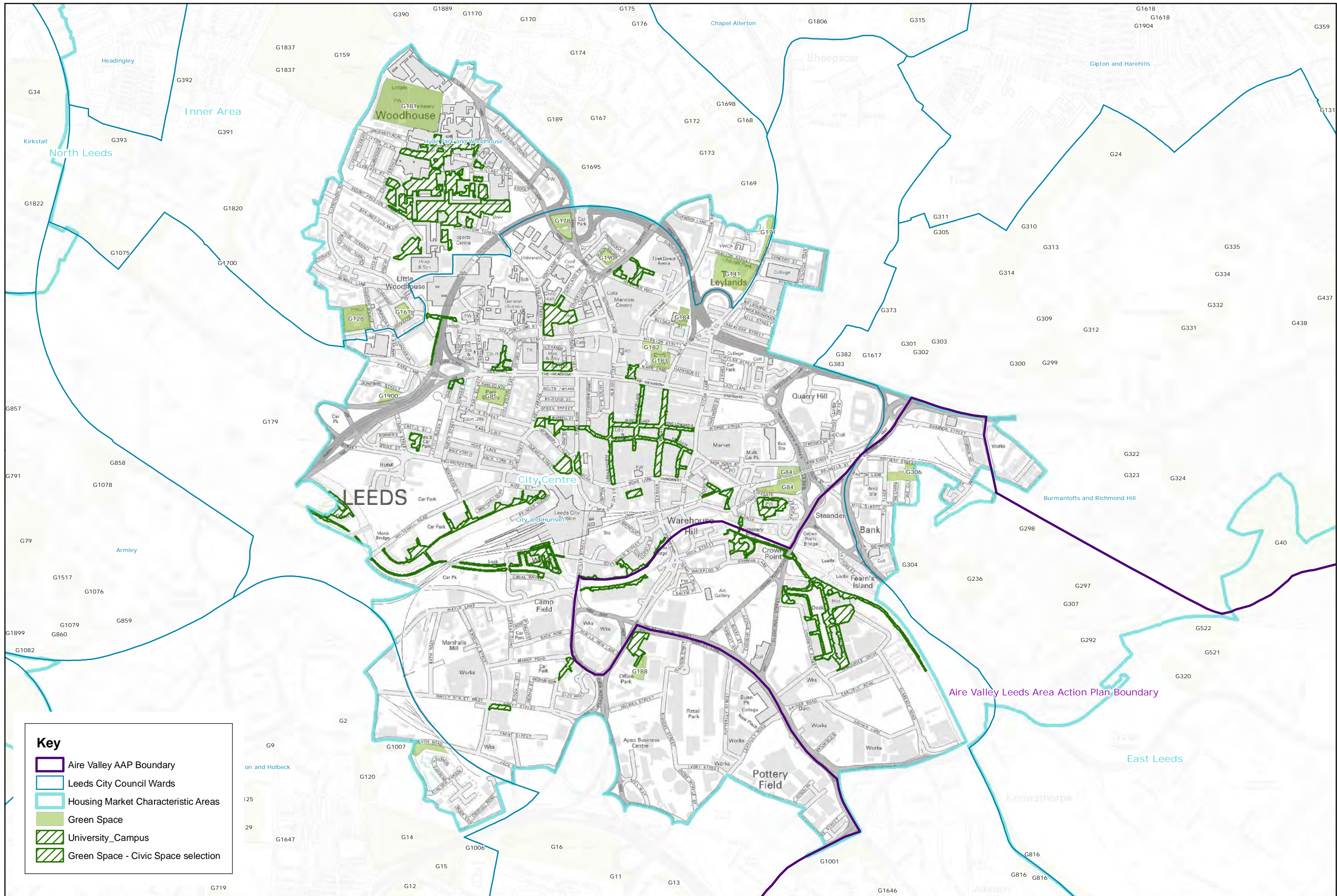
6 Conclusions and further work

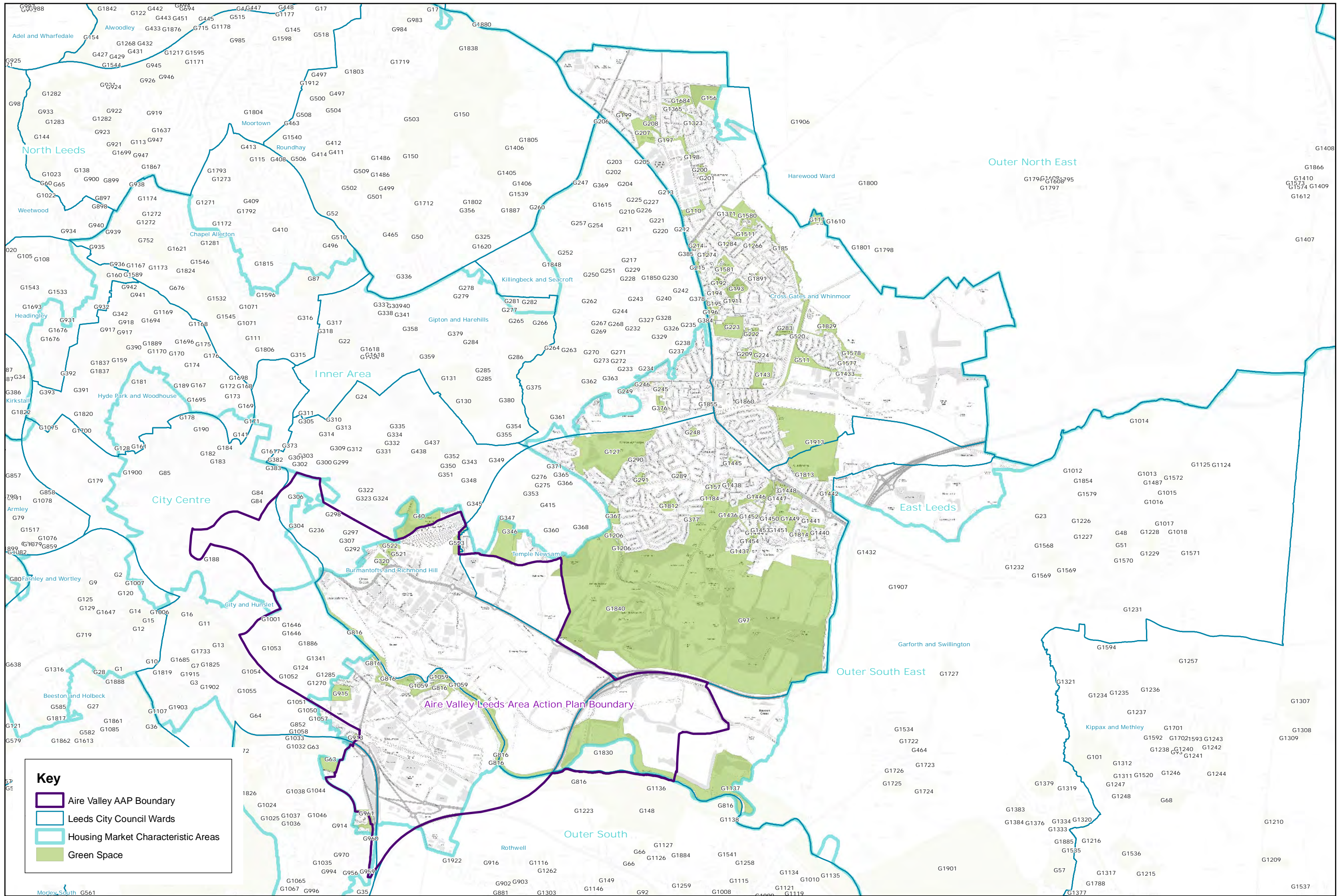
- 6.1 As stated previously, this Background Paper is a tool to help direct resources for future provision when the opportunity arises. Development Management can use the information to assess the quantity, quality and accessibility of green space when determining planning applications in accordance with Core Strategy policies on green space.
- 6.2 Much work has been undertaken to improve and update the quality of the information on green space sites however the information in this Background paper is, inevitably, a snap-shot in time and will quickly become out of date. Green space is continually changing so it is important that there is regular and systematic monitoring and updating of data to ensure this Background Paper provides a valuable steer to future green space provision and assist in the protection of existing sites.
- 6.3 It is proposed that the green space data will be reviewed at least every 3 years. This will involve two main elements

- a systematic review of the existing green spaces designated through the SAP. Whilst certain sites have been re-assessed through the SAP process as inaccuracies and anomalies have come to light, the information on many sites was gathered in 2008/9 during the survey work for the LOSSRA. This is now at least 8 years old so it is important new surveys are undertaken. Due to the large number of sites and the scale of this task, it will be done in stages depending on resources available and other work priorities. This will ensure green space sites that have been lost (no longer function as open recreational space or have been developed) are identified and noted and that there are accurate boundaries and quality information for those current green spaces.
- The identification and protection of new green spaces. New green space is continually being provided mainly through new residential development in compliance with Policies G4 and G5 of the Core Strategy. These will be identified through the monitoring of planning permissions and actual delivery on site with the assistance of particularly Development Management officers, the Planning Agreements Manager and Parks and Countryside officers.

6.4 Once the data is updated, revised information will be published in relation to surpluses and deficiencies in quantity, updated quality scores and more accurate plans showing levels of accessibility to different types of green space.

Appendix 1: Green Space Sites






Key

- Aire Valley AAP Boundary
- Leeds City Council Wards
- Housing Market Characteristic Areas
- Green Space

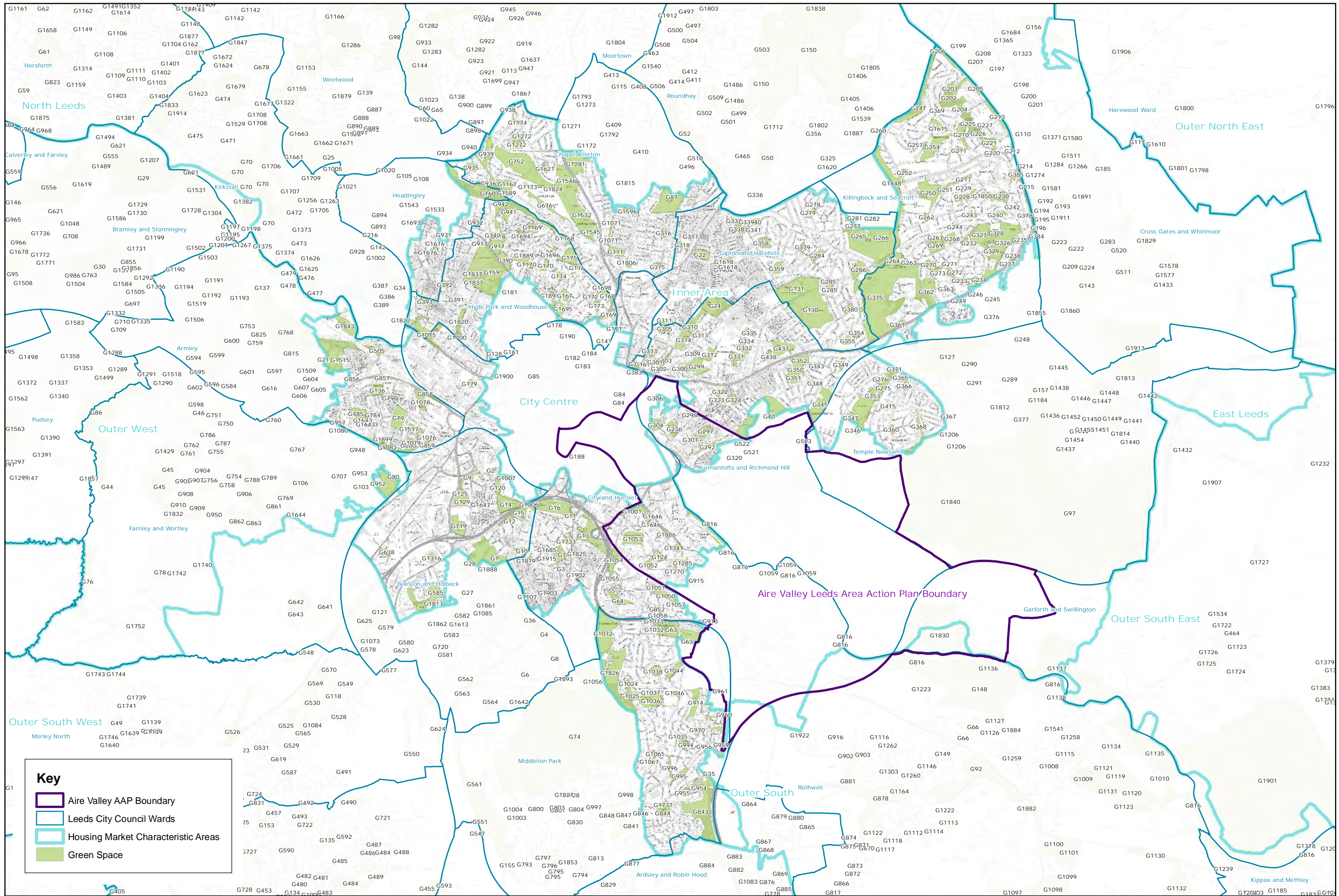
© Crown copyright and database rights 2015 Ordnance Survey 100019567 Date: 19/01/2017



HMCA AREA
East Leeds




Path: L:\CGMGIS\Projects\Site Allocations DPD Phase 2\PHASE 3 Mapping\ALL LAYERS\PUBLIC CONSULTATION Aug 2015 Greenspace A3_HMCA.mxd



Key

- Aire Valley AAP Boundary
- Leeds City Council Wards
- Housing Market Characteristic Areas
- Green Space


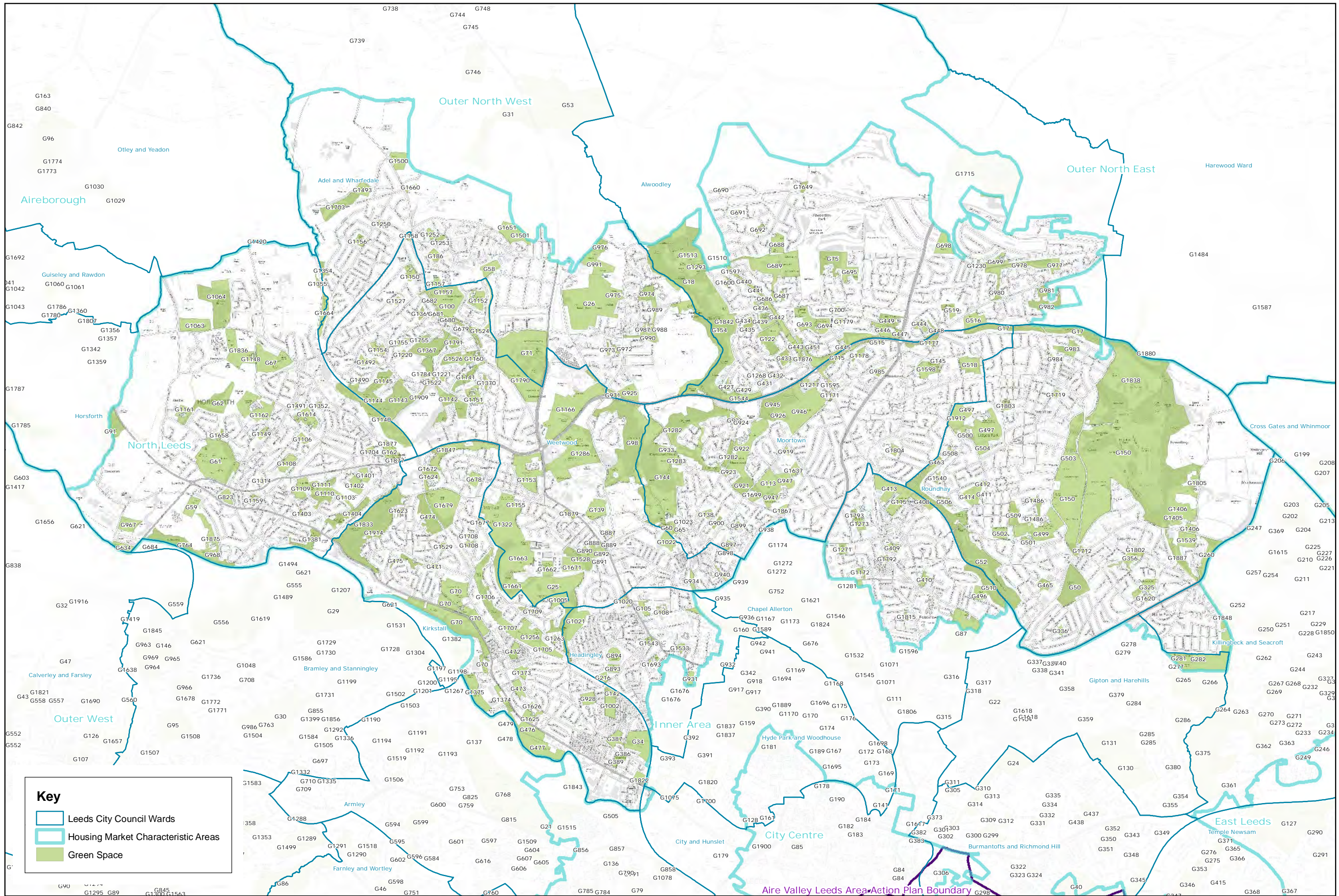
© Crown copyright and database rights 2015 Ordnance Survey 100019567 Date: 19/01/2017



HMCA AREA
Inner Area

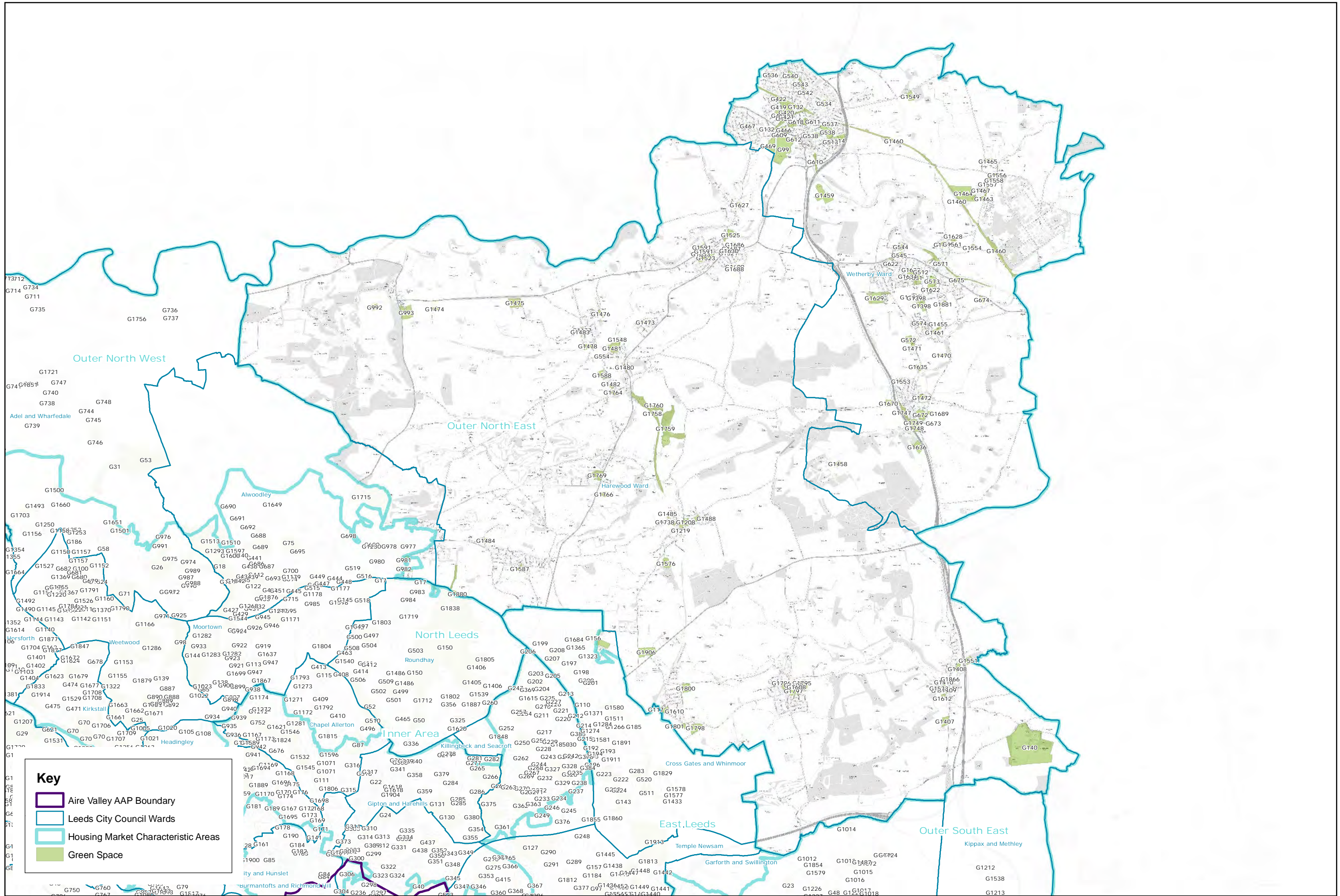


Path: L:\CGM\GIS\Projects\Site Allocations DPD Phase 2\PHASE 3 Mapping-ALL LAYERS\PUBLIC CONSULTATION Aug 2015 Greenspace A3_HMCA.mxd

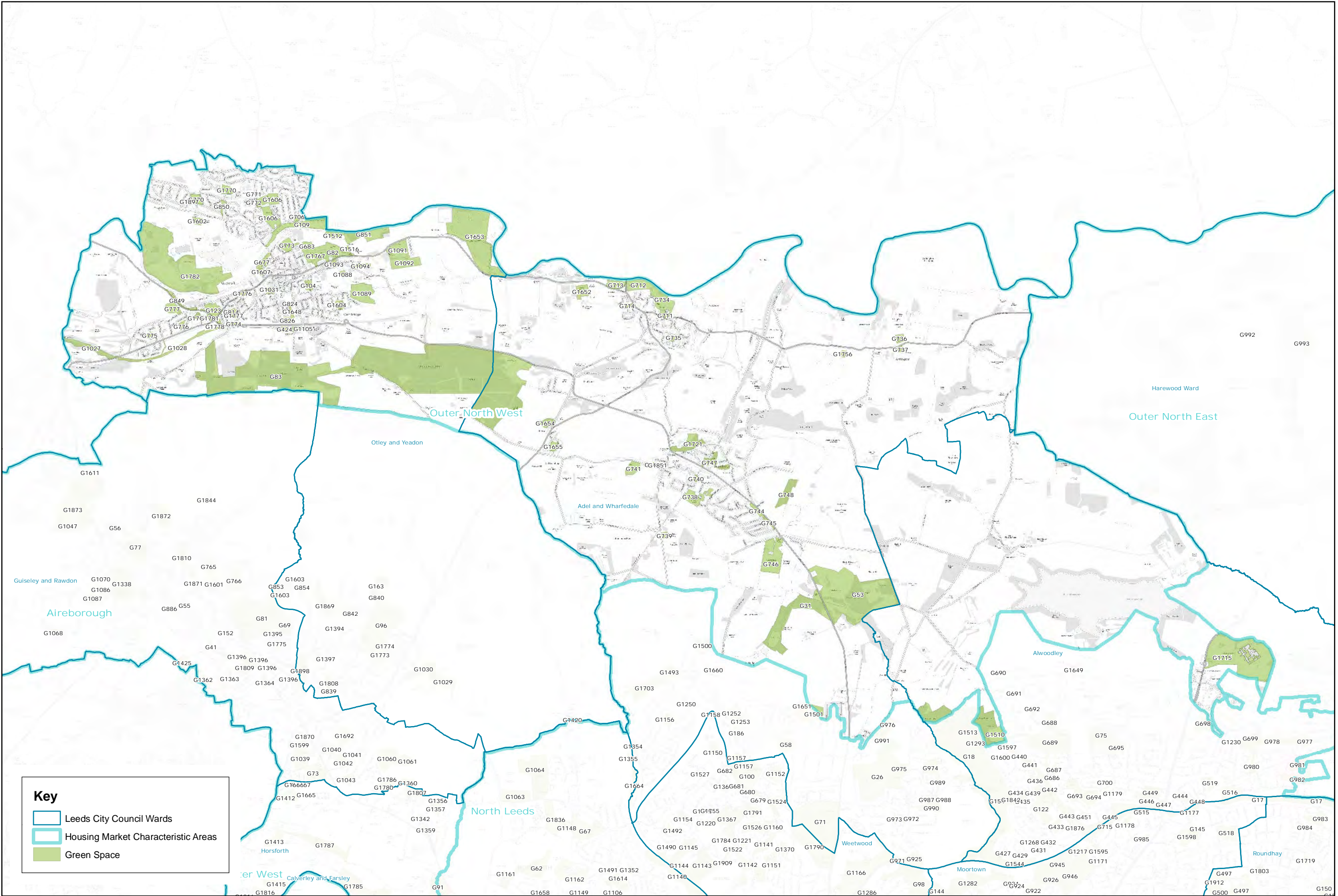


HMCA AREA
North Leeds





HMCA AREA
Outer North East





Key

- Aire Valley AAP Boundary
- Leeds City Council Wards
- Housing Market Characteristic Areas
- Green Space

© Crown copyright and database rights 2015 Ordnance Survey 100019567 Date: 19/01/2017



HMCA AREA
Outer South





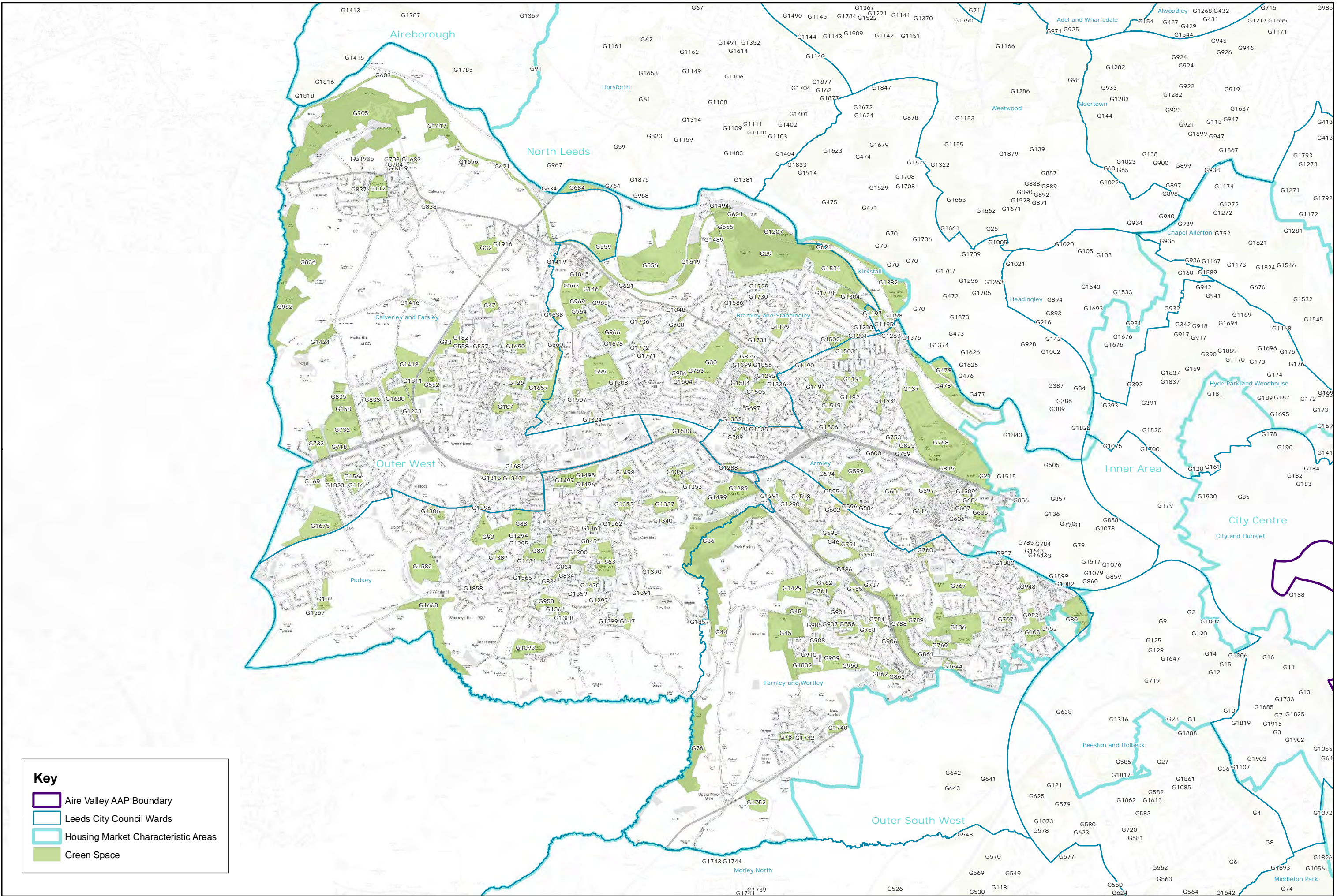
Key

- Aire Valley AAP Boundary
- Leeds City Council Wards
- Housing Market Characteristic Areas
- Green Space



HMCA AREA
Outer South West





HMCA AREA
Outer West

Site Ref	HMCA	Address	Ward	Area (ha)	Typology	Average quality score
G41	Aireborough	Engine Fields	Guiseley and Rawdon (100%)	0.83	Amenity Greenspace	5.8
G55	Aireborough	Green Bottom Bowling Club	Guiseley and Rawdon (100%)	0.32	Outdoor Sport	6.62
G56	Aireborough	Cairn Garth	Guiseley and Rawdon (100%)	0.93	Natural	4.54
G69	Aireborough	Kirk Lane Park	Guiseley and Rawdon (100%)	3.04	Neighbourhood Park	5.14
G73	Aireborough	Micklefield Park, Rawdon	Guiseley and Rawdon (100%)	4.28	Neighbourhood Park	7.33
G77	Aireborough	Neithermore Park, Guiseley	Guiseley and Rawdon (100%)	3.56	Neighbourhood Park	5.07
G81	Aireborough	Nunroyd Park, Guiseley	Guiseley and Rawdon (100%)	22.33	Neighbourhood Park	5.33
G83	Aireborough, Outer North West	Otley Chevin Country Park	Otley and Yeadon (77%)	175.15	Natural	6.8
G91	Aireborough, North Leeds	Rawdon Crematorium	Horsforth (100%)	7.42	Cemeteries	5.6
G96	Aireborough	Tarnfield Park, Yeadon	Otley and Yeadon (100%)	16.95	Neighbourhood Park	6.33
G133	Aireborough	Hawksworth Wood (Guiseley)	Guiseley and Rawdon (100%)	3.31	Natural	5.73
G152	Aireborough	Fairfax Grove POS	Guiseley and Rawdon (100%)	0.3	Amenity Greenspace	6.18
G163	Aireborough	Yeadon Cemetery	Otley and Yeadon (100%)	2.51	Cemeteries	5.67
G765	Aireborough	St Oswalds Church	Guiseley and Rawdon (100%)	0.94	Cemeteries	4.93
G766	Aireborough	Shaw Lane Recreation Ground	Guiseley and Rawdon (100%)	3	Neighbourhood Park	4.62
G839	Aireborough	Henshaw Oval	Otley and Yeadon (100%)	0.27	Local Recreation Area	5.83
G840	Aireborough	Cemetery Road Allotments - Yeadon	Otley and Yeadon (100%)	0.3	Allotments	5.6
G842	Aireborough	Flicks Allotments, Yeadon	Otley and Yeadon (100%)	1.11	Allotments	4
G853	Aireborough	Nunroyd Beck (Shaw Lane)	Otley and Yeadon (100%)	0.95	Amenity Greenspace	4.2
G854	Aireborough	Coppice Wood Avenue	Otley and Yeadon (100%)	0.23	Amenity Greenspace	5.5
G886	Aireborough	Hawkhill Avenue	Guiseley and Rawdon (100%)	0.37	Amenity Greenspace	3.62
G1029	Aireborough	Plane Tree Hill	Otley and Yeadon (100%)	3.45	Amenity Greenspace	3.2
G1030	Aireborough	Rawdon Common, Rawdon Ponds, off Bayton Lane	Otley and Yeadon (100%)	4.14	Natural	3.6
G1039	Aireborough	New Road Side Playing Fields	Guiseley and Rawdon (100%)	4.24	Local Recreation Area	5.77
G1040	Aireborough	Little Moor	Guiseley and Rawdon (100%)	0.98	Natural	4.22
G1041	Aireborough	Victory Garden (Pease Hill) Allotments	Guiseley and Rawdon (100%)	0.66	Allotments	6.82
G1042	Aireborough	Park Avenue Playing Fields	Guiseley and Rawdon (100%)	0.97	Local Recreation Area	4.25
G1043	Aireborough	Pease Hill Allotments (Crowthrees)	Guiseley and Rawdon (100%)	1.28	Allotments	6.82
G1047	Aireborough	High Royds Hospital 3	Guiseley and Rawdon (100%)	5.18	Amenity Greenspace	3.8
G1060	Aireborough	Larkfield Dam	Guiseley and Rawdon (100%)	5.24	Natural	6.15
G1061	Aireborough	Billing Hill	Guiseley and Rawdon (100%)	1.87	Natural	6.31
G1068	Aireborough	Hawksworth Recreation Ground	Guiseley and Rawdon (100%)	1.02	Local Recreation Area	4.85
G1070	Aireborough	Tranmere Park Tennis Courts	Guiseley and Rawdon (100%)	0.25	Outdoor Sport	7.08
G1086	Aireborough	The Oval - Otley	Guiseley and Rawdon (100%)	0.28	Amenity Greenspace	5.3
G1087	Aireborough	Tranmere Park Primary School	Guiseley and Rawdon (100%)	1.32	Childrens Play	7
G1338	Aireborough	Guiseley Secondary School	Guiseley and Rawdon (100%)	7.68	Outdoor Sport	6.89
G1342	Aireborough	Emmott Drive	Horsforth (100%)	0.22	Amenity Greenspace	6.91
G1356	Aireborough	Jubilee Hall	Horsforth (100%)	0.69	Local Recreation Area	6.92
G1357	Aireborough	St Peters Church	Horsforth (100%)	1.07	Cemeteries	8.08
G1359	Aireborough	Layton Park Drive	Horsforth (100%)	0.92	Amenity Greenspace	5.69
G1360	Aireborough	Billing View Pond	Guiseley and Rawdon (100%)	1.1	Natural	5.92
G1362	Aireborough	Yeadon Brickwoods /Railway Cutting	Guiseley and Rawdon (97%)	2.1	Natural	4.83
G1363	Aireborough	West Lea Crescent POS	Guiseley and Rawdon (100%)	0.27	Amenity Greenspace	6.67
G1364	Aireborough	Greenlea Avenue POS	Guiseley and Rawdon (100%)	0.57	Amenity Greenspace	6.42
G1393	Aireborough	Hawksworth Spring Wood	Guiseley and Rawdon (54%)	4.46	Natural	2.78
G1394	Aireborough	Hawthorn Crescent POS	Otley and Yeadon (100%)	0.44	Local Recreation Area	5.85
G1395	Aireborough	Kirk Lane Allotments	Guiseley and Rawdon (100%)	0.34	Allotments	7.55
G1396	Aireborough	Engine Fields	Guiseley and Rawdon (100%)	2.63	Natural	7.42
G1397	Aireborough	Harper Terrace	Otley and Yeadon (100%)	0.28	Amenity Greenspace	6.08
G1412	Aireborough	Springwood Road (Rear of)	Horsforth (100%)	1.17	Natural	5.5

Site Ref	HMCA	Address	Ward	Area (ha)	Typology	Average quality score
G1413	Aireborough	Orchard Hill	Horsforth (100%)	2.2	Natural	4.5
G1415	Aireborough	Bronte House School/Playing Fields	Horsforth (100%)	1.59	Outdoor Sport	
G1420	Aireborough, North Leeds	Scotland Lane Wood	Otley and Yeadon (80%)	0.64	Natural	6.75
G1425	Aireborough	Sodhall Hill Woods	Guiseley and Rawdon (100%)	1.55	Natural	5.69
G1599	Aireborough	Rawdon Littlemoor Primary School	Guiseley and Rawdon (100%)	0.78	Outdoor Sport	9
G1601	Aireborough	St Oswald Church of England Junior School	Guiseley and Rawdon (100%)	1.53	Outdoor Sport	7.5
G1603	Aireborough	Queensway Junior and Infant School	Otley and Yeadon (100%)	0.51	Outdoor Sport	8.5
G1611	Aireborough	St Marys Comprehensive School	Guiseley and Rawdon (100%)	4.41	Outdoor Sport	9
G1616	Aireborough	Hawthorn Church of England Primary School	Guiseley and Rawdon (100%)	0.3	Outdoor Sport	9.12
G1665	Aireborough	Fulford Grange Meadow	Horsforth (100%)	1.08	Natural	5.25
G1666	Aireborough	Fulford Grange 1	Horsforth (100%)	0.28	Amenity Greenspace	6.67
G1667	Aireborough	Fulford Grange 2	Horsforth (100%)	0.37	Amenity Greenspace	6.83
G1692	Aireborough	Benton Park School	Guiseley and Rawdon (100%)	2.48	Outdoor Sport	6.75
G1773	Aireborough	Yeadon Cricket Club	Otley and Yeadon (100%)	2.05	Outdoor Sport	6.25
G1774	Aireborough	Yeadon Football Pitch	Otley and Yeadon (100%)	0.85	Outdoor Sport	5.42
G1775	Aireborough	Swaine Hill Terrace	Guiseley and Rawdon (100%)	0.54	Amenity Greenspace	6.5
G1780	Aireborough	Rawdon Cricket Club	Guiseley and Rawdon (95%)	1.44	Outdoor Sport	7.5
G1785	Aireborough	Cragg Wood South	Horsforth (100%)	9.99	Natural	6.46
G1786	Aireborough	Rawdon Grounds	Guiseley and Rawdon (100%)	0.83	Outdoor Sport	6.77
G1787	Aireborough	Cragg Wood North	Horsforth (100%)	5.67	Natural	5.69
G1807	Aireborough	Rawdon St Peters C of School	Horsforth (100%)	2.04	Outdoor Sport	6.5
G1808	Aireborough	Rufford Park Primary School	Otley and Yeadon (100%)	0.9	Outdoor Sport	8.57
G1809	Aireborough	Yeadon - Westfield Junior School	Guiseley and Rawdon (100%)	2.08	Outdoor Sport	7.25
G1810	Aireborough	Guiseley Infant School	Guiseley and Rawdon (100%)	0.9	Outdoor Sport	8.38
G1816	Aireborough	Woodhouse Public School Playing Fields	Horsforth (100%)	10.35	Outdoor Sport	9.3
G1818	Aireborough	Rawdon Meadow Playing Fields	Horsforth (100%)	5.14	Outdoor Sport	8.17
G1844	Aireborough	Moor (Ripley Lane) Allotments	Guiseley and Rawdon (100%)	0.67	Allotments	7.2
G1869	Aireborough	Yeadon Banks	Otley and Yeadon (100%)	4.73	Natural	2.45
G1870	Aireborough	Land adjacent Rawdon Littlemoor Primary School	Guiseley and Rawdon (100%)	0.5	Natural	8.27
G1871	Aireborough	The Green	Guiseley and Rawdon (100%)	0.94	Amenity Greenspace	7
G1872	Aireborough	Parkinson Park	Guiseley and Rawdon (100%)	4.26	Natural	4.38
G1873	Aireborough	High Roys	Guiseley and Rawdon (100%)	11.79	Amenity Greenspace	8
G1898	Aireborough	Engine Fields	Guiseley and Rawdon (100%)	3.34	Amenity Greenspace	7.42
G84	City Centre	Parish Church Gardens (Penny Pocket Park)	Otley and Yeadon (70%)	0.94	Amenity Greenspace	7.13
G85	City Centre	Park Square	City and Hunslet (100%)	0.62	Amenity Greenspace	7.87
G128	City Centre	Hanover Square	Hyde Park and Woodhouse (100%)	0.9	Amenity Greenspace	5.08
G141	City Centre	Lovell Park	Hyde Park and Woodhouse (100%)	1.55	Neighbourhood Park	4
G161	City Centre	Woodhouse Square	Hyde Park and Woodhouse (100%)	0.26	Amenity Greenspace	6.29
G171	City Centre, Inner Area	North Street Verge	Hyde Park and Woodhouse (100%)	0.32	Amenity Greenspace	5.5
G178	City Centre	Drydock POS	City and Hunslet (100%)	0.5	Amenity Greenspace	4.8
G181	City Centre	St Georges Fields (Leeds General Cemetery)	Hyde Park and Woodhouse (100%)	3.66	Cemeteries	6.4
G182	City Centre	Merrion Gardens	City and Hunslet (100%)	0.22	Amenity Greenspace	8.62
G183	City Centre	St John's Churchyard	City and Hunslet (100%)	0.44	Cemeteries	2.27
G184	City Centre	Belgrave Street POS	City and Hunslet (100%)	0.25	Amenity Greenspace	6.75
G188	City Centre	Leeds City Office Park	City and Hunslet (100%)	0.27	Amenity Greenspace	7.25
G190	City Centre	Queen Square	City and Hunslet (100%)	0.26	Amenity Greenspace	2.38
G306	City Centre, Inner Area	Saxton Gardens (Dolphins Greenspace)	Burmantofts and Richmond Hill (100%)	0.68	Amenity Greenspace	6.38
G1007	City Centre, Inner Area	Holbeck Stocks Hill	Beeston and Holbeck (100%)	1.1	Amenity Greenspace	7.18
G1900	City Centre	Duncombe Street	City and Hunslet (100%)	0.26	Amenity Greenspace	6.7
G40	East Leeds, Inner Area	East End Park	Burmantofts and Richmond Hill (100%)	20.23	Neighbourhood Park	4.87

Site Ref	HMCA	Address	Ward	Area (ha)	Typology	Average quality score
G63	East Leeds, Inner Area	Hunslet Cemetery	Middleton Park (100%)	9.66	Cemeteries	4.67
G97	East Leeds, Outer South East	Temple Newsam Estate	Temple Newsam (100%)	338.15	City Park	7.33
G110	East Leeds	Whinmoor Park	Cross Gates and Whinmoor (100%)	2.08	Neighbourhood Park	4.17
G117	East Leeds	Chippies Quarry (AKA Scholes Brick Works)	Cross Gates and Whinmoor (100%)	1.51	Amenity Greenspace	3.86
G127	East Leeds	Halton Dean - Primrose Valley	Temple Newsam (100%)	34.46	Neighbourhood Park	4.73
G143	East Leeds	Manston Park	Cross Gates and Whinmoor (100%)	5.32	Neighbourhood Park	7.07
G156	East Leeds, Outer North East	Skelton Wood Sports Field	Cross Gates and Whinmoor (100%)	10.87	Outdoor Sport	5.25
G157	East Leeds	Whitkirk Cemetery	Temple Newsam (100%)	1.02	Cemeteries	5.9
G185	East Leeds	Cockbeck	Cross Gates and Whinmoor (100%)	2.93	Natural	2.69
G192	East Leeds	Little Swarcliffe Plantation	Cross Gates and Whinmoor (100%)	0.95	Natural	4.29
G193	East Leeds	Great Swarcliffe Plantation	Cross Gates and Whinmoor (100%)	3.55	Natural	5.71
G194	East Leeds	Swarcliffe Parade Greenspace	Cross Gates and Whinmoor (100%)	0.22	Amenity Greenspace	4.33
G195	East Leeds	Southwood Gate Backland	Cross Gates and Whinmoor (100%)	0.39	Amenity Greenspace	4.08
G196	East Leeds	Southwood Crescent Amenity Space	Cross Gates and Whinmoor (100%)	0.75	Amenity Greenspace	7.08
G197	East Leeds	Coal Road - Sherburn Road North	Cross Gates and Whinmoor (100%)	1.67	Amenity Greenspace	4.92
G198	East Leeds	Naburn Gardens	Cross Gates and Whinmoor (100%)	0.28	Amenity Greenspace	4.45
G199	East Leeds	Ringwood Crescent	Cross Gates and Whinmoor (100%)	0.3	Natural	5.71
G200	East Leeds	White Laith Primary School	Cross Gates and Whinmoor (100%)	0.52	Outdoor Sport	7.44
G201	East Leeds	Naburn Chase Play Area	Cross Gates and Whinmoor (100%)	0.25	Amenity Greenspace	4.17
G207	East Leeds	Hawthorn Farm Nature Area	Cross Gates and Whinmoor (100%)	6.24	Natural	5.31
G208	East Leeds	Whinmoor St Pauls School Playing Pitch	Cross Gates and Whinmoor (100%)	1.19	Outdoor Sport	7.33
G209	East Leeds	St James The Great Cemetery	Cross Gates and Whinmoor (100%)	0.88	Amenity Greenspace	6.89
G214	East Leeds	Mill Green View 'Village Green'	Cross Gates and Whinmoor (100%)	0.84	Amenity Greenspace	3.83
G215	East Leeds	Mill Green View Amenity Space	Cross Gates and Whinmoor (100%)	0.43	Amenity Greenspace	5.17
G222	East Leeds	Manston Primary School Playing Field	Cross Gates and Whinmoor (100%)	1.22	Outdoor Sport	7.5
G223	East Leeds	St Therasas Primary School Playing fields	Cross Gates and Whinmoor (100%)	7.38	Outdoor Sport	6.4
G224	East Leeds	Manston St James Primary School Playing Fields	Cross Gates and Whinmoor (100%)	0.75	Outdoor Sport	7
G245	East Leeds	Maryfield Avenue	Killingbeck and Seacroft (100%)	0.33	Amenity Greenspace	7.75
G246	East Leeds	Cross Gates Road Green Corridor	Killingbeck and Seacroft (100%)	0.58	Amenity Greenspace	7.7
G248	East Leeds	Byelaw Men's Field Allotments	Temple Newsam (100%)	0.87	Allotments	7.4
G249	East Leeds	York Road Bridle Path	Killingbeck and Seacroft (100%)	0.32	Amenity Greenspace	8.25
G283	East Leeds	Kelmscott Green (Stanks Amenity Space)	Cross Gates and Whinmoor (100%)	1.5	Amenity Greenspace	5
G289	East Leeds	The Crescent, Selby Road	Temple Newsam (100%)	0.36	Amenity Greenspace	4.78
G290	East Leeds	Field Terrace (Primrose Lane) Allotments	Temple Newsam (100%)	0.21	Allotments	5.36
G291	East Leeds	Temple Newsam, Halton Primary School Playing Pitch	Temple Newsam (100%)	1.47	Outdoor Sport	7.1
G320	East Leeds	Cross Green Lane Rugby Pitch	Burmantofts and Richmond Hill (100%)	1.47	Outdoor Sport	5.73
G346	East Leeds, Inner Area	Wyke Beck (Halton Moor/Osmondthorpe)	Temple Newsam (100%)	18.82	Natural	3.92
G347	East Leeds, Inner Area	Meadowfield Primary School	Temple Newsam (100%)	1.06	Outdoor Sport	7.33
G367	East Leeds	Temple Newsam Road Amenity / Sports Area	Temple Newsam (100%)	2.58	Local Recreation Area	6.17
G376	East Leeds	Cross Gates Primary School	Killingbeck and Seacroft (100%)	1.19	Childrens Play	6.5
G377	East Leeds	Whitkirk Primary School	Temple Newsam (100%)	1.07	Childrens Play	6.5
G511	East Leeds	Penda's Playing Field	Cross Gates and Whinmoor (100%)	4.6	Amenity Greenspace	5.33
G520	East Leeds	Penda's Field Disused Railway Path	Cross Gates and Whinmoor (100%)	3.12	Natural	2.92
G521	East Leeds	East Leeds Cricket and Sports Club	Burmantofts and Richmond Hill (100%)	1	Outdoor Sport	5.7
G522	East Leeds	Red Road Allotments	Burmantofts and Richmond Hill (100%)	1.21	Allotments	2.5
G523	East Leeds	Neville POS	Burmantofts and Richmond Hill (98%)	1.49	Amenity Greenspace	1.33
G816	East Leeds, Inner Area, Outer South, Outer SE	River / Canal Towpath TPT East	City and Hunslet (63%)	22.42	Green Corridor	5.08
G913	East Leeds	Westbury Grove POS	City and Hunslet (100%)	0.49	Natural	4.2
G915	East Leeds	Pepper Road Recreation Ground	City and Hunslet (100%)	4.12	Outdoor Sport	4.08
G960	East Leeds, Inner Area	Middleton Croft Close POS (2)	Middleton Park (100%)	2.25	Amenity Greenspace	5.75

Site Ref	HMCA	Address	Ward	Area (ha)	Typology	Average quality score
G961	East Leeds	Middle Croft Close POS (3)	Middleton Park (100%)	0.87	Amenity Greenspace	6.25
G1050	East Leeds, Inner Area	Leasowe Recreation Ground	City and Hunslet (100%)	1.91	Local Recreation Area	5.15
G1057	East Leeds, Inner Area	Leasow Road Sub Station	City and Hunslet (100%)	0.33	Amenity Greenspace	6.8
G1059	East Leeds	Thwaites Mill Paddock	City and Hunslet (100%)	3.05	Amenity Greenspace	5.36
G1137	East Leeds, Outer South East	Leventhorpe Lagoon and Ings	Garforth and Swillington (100%)	41.18	Natural	3.77
G1184	East Leeds	Whitkirk	Temple Newsam (100%)	3.31	Outdoor Sport	8
G1206	East Leeds	New Nettle Gate POS	Temple Newsam (100%)	1.11	Amenity Greenspace	6.78
G1266	East Leeds	Langbar Centre	Cross Gates and Whinmoor (100%)	0.41	Amenity Greenspace	5.08
G1274	East Leeds	Swarcliffe Mill Green Close	Cross Gates and Whinmoor (100%)	0.23	Amenity Greenspace	6.88
G1284	East Leeds	Farndale Approach Playground	Cross Gates and Whinmoor (100%)	0.39	Childrens Play	5.92
G1323	East Leeds	Whinwood Grange	Cross Gates and Whinmoor (100%)	0.39	Amenity Greenspace	4.42
G1365	East Leeds	Whinmoor White Laith Approach	Cross Gates and Whinmoor (100%)	0.49	Amenity Greenspace	4.45
G1371	East Leeds	Grimes Dyke Whinmoor	Cross Gates and Whinmoor (100%)	4.31	Amenity Greenspace	5.5
G1433	East Leeds	Smeaton Approach	Cross Gates and Whinmoor (100%)	0.76	Amenity Greenspace	4.33
G1436	East Leeds	Colton Corridor	Temple Newsam (100%)	0.32	Amenity Greenspace	6.4
G1437	East Leeds	Hertford Footpath Corridor	Temple Newsam (100%)	0.58	Amenity Greenspace	4.09
G1438	East Leeds	St Mary's Church Whitkirk	Temple Newsam (100%)	0.39	Cemeteries	7.42
G1440	East Leeds	Temple Row Close	Temple Newsam (100%)	0.52	Amenity Greenspace	6.25
G1441	East Leeds	Colton Common West	Temple Newsam (100%)	1.23	Amenity Greenspace	5.58
G1442	East Leeds, Outer South East	Barrowby Drive	Temple Newsam (99%)	0.41	Natural	3.83
G1444	East Leeds	Meynell Road	Temple Newsam (100%)	0.38	Amenity Greenspace	5.64
G1445	East Leeds	Hollyshaw Lane	Temple Newsam (100%)	0.54	Natural	4.33
G1446	East Leeds	Whitkirk Lane End	Temple Newsam (100%)	4.54	Amenity Greenspace	7.56
G1447	East Leeds	High Bank Approach	Temple Newsam (100%)	0.27	Natural	2.78
G1448	East Leeds	High Bank Corridor	Temple Newsam (100%)	1.74	Natural	4.85
G1449	East Leeds	Colton Sports Association	Temple Newsam (100%)	3.01	Outdoor Sport	8.09
G1450	East Leeds	Colton Recreation Ground	Temple Newsam (100%)	2.73	Amenity Greenspace	7.5
G1451	East Leeds	School Lane Allotments	Temple Newsam (100%)	0.56	Allotments	4.8
G1452	East Leeds	Dartley Lane	Temple Newsam (100%)	0.43	Amenity Greenspace	3.92
G1453	East Leeds	Colton Garth	Temple Newsam (100%)	0.29	Amenity Greenspace	5.67
G1454	East Leeds	Meynell Court	Temple Newsam (100%)	0.73	Natural	6.33
G1511	East Leeds	Swarcliffe Langbar	Cross Gates and Whinmoor (100%)	1.98	Local Recreation Area	7.1
G1577	East Leeds	Smeaton Approach	Cross Gates and Whinmoor (100%)	0.41	Amenity Greenspace	6.67
G1578	East Leeds	Penda's Fields (Adjacent)	Cross Gates and Whinmoor (100%)	1.9	Amenity Greenspace	5.77
G1580	East Leeds	Grimes Dyke Primary School	Cross Gates and Whinmoor (100%)	3.27	Outdoor Sport	7.64
G1581	East Leeds	Swarcliffe Primary School and Nursery	Cross Gates and Whinmoor (100%)	2.32	Outdoor Sport	5.83
G1684	East Leeds	Fieldhead Carr School	Cross Gates and Whinmoor (100%)	2.82	Outdoor Sport	4.91
G1812	East Leeds	Temple Moor High School	Temple Newsam (100%)	2.17	Outdoor Sport	5
G1813	East Leeds	Austhorpe Primary School	Temple Newsam (100%)	0.84	Outdoor Sport	7.6
G1814	East Leeds	Colton Primary School	Temple Newsam (100%)	0.72	Outdoor Sport	7.44
G1829	East Leeds	John Smeaton Sports Centre	Cross Gates and Whinmoor (100%)	3.36	Outdoor Sport	5.55
G1830	East Leeds, Outer South	Skelton Lake	Garforth and Swillington (100%)	50.5	Natural	4
G1840	East Leeds, Inner Area	Temple Newsam Golf Course	Temple Newsam (100%)	141.63	Outdoor Sport	7.33
G1855	East Leeds	Crossgates Bowling Club	Killingbeck and Seacroft (100%)	0.17	Outdoor Sport	5.17
G1860	East Leeds	Crossgates Recreational Hall	Cross Gates and Whinmoor (100%)	0.12	Outdoor Sport	6.92
G1891	East Leeds	St Gregorys Youth Adult Training Centre	Cross Gates and Whinmoor (100%)	0.31	Outdoor Sport	6.33
G1911	East Leeds	The Larches/Swarcliffe Drive	Cross Gates and Whinmoor (100%)	0.38	Childrens Play	7.08
G1913	East Leeds	Austhorpe Lane	Cross Gates and Whinmoor (62%)	47.65	Neighbourhood Park	
G1	Inner Area	Bank Avenue	Beeston and Holbeck (100%)	3.58	Cemeteries	5.46
G2	Inner Area	Czar Street	Beeston and Holbeck (100%)	0.2	Amenity Greenspace	5.42

Site Ref	HMCA	Address	Ward	Area (ha)	Typology	Average quality score
G3	Inner Area	Lady Pitt Lane	City and Hunslet (100%)	0.19	Amenity Greenspace	5.25
G7	Inner Area	Lady Pitt Lane Allotments	City and Hunslet (100%)	1.16	Allotments	7.3
G9	Inner Area	Ingram Road POS	Beeston and Holbeck (100%)	1.09	Amenity Greenspace	5.83
G10	Inner Area	Beeston Road Local Green Space	Beeston and Holbeck (100%)	1.06	Amenity Greenspace	5.91
G11	Inner Area	Dewsbury Road Traffic Island (Turbine Site)	City and Hunslet (100%)	0.76	Amenity Greenspace	5.7
G12	Inner Area	Cambrian Street POS	Beeston and Holbeck (100%)	0.91	Amenity Greenspace	6.09
G13	Inner Area	Hunslet Moor	City and Hunslet (100%)	6.11	Neighbourhood Park	4
G14	Inner Area	Holbeck Moor - Towers Side	Beeston and Holbeck (100%)	4.68	Neighbourhood Park	5.23
G15	Inner Area	Holbeck Moor Bowling Club	Beeston and Holbeck (100%)	1.1	Local Recreation Area	6
G16	Inner Area	South Leeds Sports Centre	City and Hunslet (100%)	5.94	Outdoor Sport	0
G21	Inner Area, Outer West	Armley Park	Armley (100%)	13.69	Neighbourhood Park	5.47
G22	Inner Area	Banstead Park	Gipton and Harehills (100%)	2.14	Local Recreation Area	6.42
G24	Inner Area	Beckett Street Cemetery	Burmantofts and Richmond Hill (100%)	6.47	Cemeteries	4
G28	Inner Area, Outer South West	Beggars Hill	Beeston and Holbeck (100%)	10.1	Local Recreation Area	5.42
G34	Inner Area, North Leeds	Burley Park	Kirkstall (100%)	6.35	Neighbourhood Park	5.67
G35	Inner Area, Outer South	Cranmore Recreation Ground	Middleton Park (100%)	3.64	Natural	2.07
G36	Inner Area, Outer South West	Cross Flats Park	Beeston and Holbeck (100%)	17.3	Neighbourhood Park	5.13
G64	Inner Area	Hunslet Lake	City and Hunslet (100%)	1.97	Neighbourhood Park	3.64
G74	Inner Area, Outer South West	Middleton Park	Middleton Park (100%)	192.87	City Park	4.2
G79	Inner Area	New Wortley Cemetery	Armley (100%)	4.17	Cemeteries	6.33
G80	Inner Area, Outer West	New Wortley Recreation Ground	Farnley and Wortley (100%)	12.36	Outdoor Sport	5.53
G87	Inner Area, North Leeds	Potternewton Park	Chapel Allerton (100%)	12.61	Neighbourhood Park	5.73
G111	Inner Area	Busingthorpe Recreation Ground	Chapel Allerton (100%)	1.96	Local Recreation Area	7.09
G120	Inner Area	St Matthews Cemetery	Beeston and Holbeck (100%)	1.05	Cemeteries	5.21
G124	Inner Area	Grove Road Recreational Ground	City and Hunslet (100%)	1.03	Local Recreation Area	5.2
G125	Inner Area	Shafton Lane Allotments	Beeston and Holbeck (100%)	1.59	Allotments	3.2
G129	Inner Area	Brown Lane East POS	Beeston and Holbeck (100%)	1.62	Outdoor Sport	5.33
G130	Inner Area	Harehills Cemetery	Gipton and Harehills (100%)	18.03	Cemeteries	3.5
G136	Inner Area	Harehills Park	Gipton and Harehills (100%)	11.16	Neighbourhood Park	6.27
G159	Inner Area	Ley Lane Recreation Ground	Armley (100%)	1.97	Local Recreation Area	3.18
G160	Inner Area, North Leeds	Woodhouse Moor Park	Hyde Park and Woodhouse (100%)	19.8	Neighbourhood Park	3.53
G167	Inner Area	Woodhouse Ridge	Headingley (65%)	16.83	Natural	2.64
G168	Inner Area	Blackman Lane Rec	Hyde Park and Woodhouse (100%)	1.3	Local Recreation Area	6.85
G169	Inner Area	Meanwood Road	Hyde Park and Woodhouse (100%)	1.04	Amenity Greenspace	4.17
G170	Inner Area	Clay Pitt Lane (1)	Hyde Park and Woodhouse (100%)	0.99	Amenity Greenspace	6.62
G172	Inner Area	North West Road	Hyde Park and Woodhouse (100%)	0.78	Local Recreation Area	8.33
G173	Inner Area	Little London Play Area	Hyde Park and Woodhouse (100%)	0.35	Childrens Play	7.31
G174	Inner Area	Oatland Towers	Hyde Park and Woodhouse (100%)	0.54	Amenity Greenspace	7.88
G175	Inner Area	Bagby Fields	Hyde Park and Woodhouse (100%)	0.7	Amenity Greenspace	4.56
G176	Inner Area	Cambridge Road	Hyde Park and Woodhouse (100%)	3.33	Outdoor Sport	2.17
G179	Inner Area	Servia Gardens	Hyde Park and Woodhouse (100%)	0.35	Amenity Greenspace	4.6
G189	Inner Area	City Gate	City and Hunslet (100%)	0.51	Amenity Greenspace	6.15
G202	Inner Area	Blenheim Square	Hyde Park and Woodhouse (100%)	0.6	Amenity Greenspace	5
G203	Inner Area	Lime Pitt Wood	Killingbeck and Seacroft (100%)	5.96	Natural	3.3
G204	Inner Area	Ramshead Drive Open Area	Killingbeck and Seacroft (100%)	1.3	Amenity Greenspace	5.11
G205	Inner Area	Lime Wood Approach Greenspace	Killingbeck and Seacroft (100%)	0.36	Amenity Greenspace	2.67
G206	Inner Area	Ring Road - Lime Wood Court	Killingbeck and Seacroft (100%)	0.92	Amenity Greenspace	6.92
G210	Inner Area	Ring Road - Monkswood Walk	Killingbeck and Seacroft (100%)	3.42	Amenity Greenspace	6.78
G211	Inner Area	Ramshead Drive	Killingbeck and Seacroft (100%)	2.02	Amenity Greenspace	3.33
G211	Inner Area	Our Lady Primary Playing Field	Killingbeck and Seacroft (100%)	0.46	Outdoor Sport	6

Site Ref	HMCA	Address	Ward	Area (ha)	Typology	Average quality score
G212	Inner Area	Eastdene Grove / York Road	Killingbeck and Seacroft (100%)	0.3	Amenity Greenspace	6.64
G213	Inner Area	Seacroft Industrial Estate	Killingbeck and Seacroft (100%)	1.94	Amenity Greenspace	7.5
G217	Inner Area	Kentmere Rise Green Corridor	Killingbeck and Seacroft (100%)	0.67	Amenity Greenspace	5.58
G220	Inner Area	East Dean Drive	Killingbeck and Seacroft (100%)	0.31	Amenity Greenspace	6.92
G221	Inner Area	Ramshead Approach	Killingbeck and Seacroft (100%)	1.68	Amenity Greenspace	4.42
G225	Inner Area	Ramshead Wood	Killingbeck and Seacroft (100%)	2.54	Natural	5.14
G226	Inner Area	Ramshead Approach (Open Scrub)	Killingbeck and Seacroft (100%)	0.37	Amenity Greenspace	3.67
G227	Inner Area	Ramshead Approach/Training Centre	Killingbeck and Seacroft (100%)	0.27	Amenity Greenspace	7
G228	Inner Area	Beechwood Primary School Playing Field	Killingbeck and Seacroft (100%)	1.22	Outdoor Sport	7.09
G229	Inner Area	Beechwood Primary School (Adjacent to)	Killingbeck and Seacroft (100%)	0.31	Amenity Greenspace	3.8
G230	Inner Area	The Green - Seacroft	Killingbeck and Seacroft (100%)	1.46	Outdoor Sport	7.85
G232	Inner Area	Ironwood Crescent	Killingbeck and Seacroft (100%)	0.37	Amenity Greenspace	5.82
G233	Inner Area	Foundry Lane (2)	Killingbeck and Seacroft (100%)	0.81	Amenity Greenspace	5.64
G234	Inner Area	Moresdale Lane (West of York Road)	Killingbeck and Seacroft (100%)	0.77	Amenity Greenspace	4.36
G235	Inner Area	Inglewood Drive (Allotments off)	Killingbeck and Seacroft (100%)	0.64	Allotments	4.7
G236	Inner Area	Cavaller Hill Recreation Ground	Burmantofts and Richmond Hill (100%)	1.81	Outdoor Sport	4.42
G237	Inner Area	Inglewood Approach	Killingbeck and Seacroft (100%)	0.23	Amenity Greenspace	5.89
G238	Inner Area	Inglewood Approach North	Killingbeck and Seacroft (100%)	0.21	Amenity Greenspace	5.36
G240	Inner Area	St James Approach (Backland off)	Killingbeck and Seacroft (100%)	0.46	Amenity Greenspace	2.89
G242	Inner Area	St James Allotments	Killingbeck and Seacroft (100%)	0.23	Allotments	4.5
G243	Inner Area	Lambrigg Crescent	Killingbeck and Seacroft (100%)	0.54	Amenity Greenspace	6.14
G244	Inner Area	South Parkway	Killingbeck and Seacroft (100%)	0.22	Amenity Greenspace	5.08
G247	Inner Area	Low Wood, Barncroft Drive	Killingbeck and Seacroft (100%)	4.65	Amenity Greenspace	5.5
G250	Inner Area	David Young Playing Fields (East)	Killingbeck and Seacroft (100%)	4.82	Outdoor Sport	8.33
G251	Inner Area	David Young Academy - Green Corridor adjacent to	Killingbeck and Seacroft (100%)	2.17	Amenity Greenspace	6.58
G252	Inner Area	Brooklands Allotment	Killingbeck and Seacroft (100%)	0.46	Amenity Greenspace	6.67
G254	Inner Area	The Rain - Seacroft	Killingbeck and Seacroft (100%)	4.66	Local Recreation Area	6.1
G257	Inner Area	Boggart Hill Road - Grassed Area	Killingbeck and Seacroft (100%)	0.23	Amenity Greenspace	3.56
G262	Inner Area	Brooklands View Basket Ball Area	Killingbeck and Seacroft (100%)	0.48	Outdoor Sport	5.17
G263	Inner Area	Parkway Grange	Killingbeck and Seacroft (100%)	0.39	Amenity Greenspace	6.18
G264	Inner Area	Wykebeck Valley	Killingbeck and Seacroft (70%)	3.56	Amenity Greenspace	4.17
G265	Inner Area	Fearnville Sports Centre (outdoor sports facilities)	Gipton and Harehills (100%)	3	Outdoor Sport	0
G266	Inner Area, North Leeds	Wykebeck North (Fearnville Playing Pitches)	Gipton and Harehills (98%)	25.78	Outdoor Sport	4.92
G267	Inner Area	Foundry Mill View	Killingbeck and Seacroft (100%)	0.49	Amenity Greenspace	4.82
G268	Inner Area	Foundry Mill (private pitch off)	Killingbeck and Seacroft (100%)	1.47	Outdoor Sport	6.73
G269	Inner Area	Seacroft Gardens	Killingbeck and Seacroft (100%)	2.94	Local Recreation Area	4.75
G270	Inner Area	Foundry Mill Walk	Killingbeck and Seacroft (100%)	1.37	Amenity Greenspace	7.3
G271	Inner Area	Moresdale Lane East	Killingbeck and Seacroft (100%)	0.24	Amenity Greenspace	5.18
G272	Inner Area	Foundry Lane (1)	Killingbeck and Seacroft (100%)	0.43	Amenity Greenspace	5.67
G273	Inner Area	Seacroft Grange Primary School Playing Field	Killingbeck and Seacroft (100%)	0.44	Outdoor Sport	5.56
G275	Inner Area	Cartmill Drive	Temple Newsam (100%)	2.21	Amenity Greenspace	6.33
G276	Inner Area	Corpus Christie High School	Temple Newsam (100%)	0.74	Outdoor Sport	5.8
G277	Inner Area, North Leeds	West Oaks School Annexe	Gipton and Harehills (100%)	0.34	Outdoor Sport	6.5
G278	Inner Area	Amberton Lane	Gipton and Harehills (100%)	0.2	Amenity Greenspace	4.5
G279	Inner Area	Lawrence Road (backland area off)	Gipton and Harehills (100%)	0.3	Amenity Greenspace	1.5
G281	Inner Area, North Leeds	Fearnville Allotments (Oakwood Lane Allotment)	Gipton and Harehills (100%)	2.51	Allotments	5.27
G284	Inner Area	Oak Tree Drive Amenity Space	Gipton and Harehills (100%)	1.45	Amenity Greenspace	5.5
G285	Inner Area	Coldcotes Circus	Gipton and Harehills (100%)	0.48	Amenity Greenspace	5
G286	Inner Area	St Nicholas Playing Fields	Gipton and Harehills (100%)	2.5	Outdoor Sport	6.5
G292	Inner Area	Easy Road	Burmantofts and Richmond Hill (100%)	1.02	Amenity Greenspace	6.92

Site Ref	HMCA	Address	Ward	Area (ha)	Typology	Average quality score
G297	Inner Area	East Leeds Rugby League Pitch	Burmantofts and Richmond Hill (100%)	1.02	Outdoor Sport	5.67
G298	Inner Area	Richmond Hill Amenity Space	Burmantofts and Richmond Hill (100%)	0.51	Amenity Greenspace	5.33
G299	Inner Area	Ebors Playing Fields	Burmantofts and Richmond Hill (100%)	3.21	Local Recreation Area	7.25
G300	Inner Area	Ebor Gardens Primary School Playground	Burmantofts and Richmond Hill (100%)	0.67	Childrens Play	6.9
G301	Inner Area	St Agnes MUGA	Burmantofts and Richmond Hill (100%)	0.16	Outdoor Sport	6.11
G302	Inner Area	St Agnes Pitch	Burmantofts and Richmond Hill (100%)	0.34	Outdoor Sport	4.38
G303	Inner Area	Burmantofts Street	Burmantofts and Richmond Hill (100%)	0.94	Amenity Greenspace	4.5
G304	Inner Area	Bow Street Rec Ground	Burmantofts and Richmond Hill (100%)	1.25	Local Recreation Area	5.5
G305	Inner Area	Grantham Tower Play Area	Burmantofts and Richmond Hill (100%)	0.79	Amenity Greenspace	5.5
G307	Inner Area	Richmond Hill Primary School	Burmantofts and Richmond Hill (100%)	0.6	Childrens Play	7.27
G309	Inner Area	Scarsgill Close Amenity Area	Burmantofts and Richmond Hill (100%)	0.27	Amenity Greenspace	7.08
G310	Inner Area	Beckett Street Amenity Corridor	Burmantofts and Richmond Hill (100%)	3.61	Amenity Greenspace	6.62
G311	Inner Area	Primrose High (Sports Ground Associated With Former)	Gipton and Harehills (100%)	0.53	Outdoor Sport	3.8
G312	Inner Area	Trent Road (Arcadia Access) - Greenspace west of	Burmantofts and Richmond Hill (100%)	1.33	Amenity Greenspace	5.58
G313	Inner Area	Shakespeare Lawn Village Green Area	Burmantofts and Richmond Hill (100%)	0.19	Amenity Greenspace	5.22
G314	Inner Area	Shakespeare Primary, Primrose High School	Burmantofts and Richmond Hill (100%)	1.69	Outdoor Sport	8.6
G315	Inner Area	Leopold Street Playing Field	Chapel Allerton (100%)	0.67	Outdoor Sport	3.5
G316	Inner Area	Hillcrest Primary School	Chapel Allerton (100%)	0.45	Outdoor Sport	7.9
G317	Inner Area	Bankside Multi Sport Area	Gipton and Harehills (100%)	0.23	Outdoor Sport	5
G318	Inner Area	Gathorne Terrace Amenity Area	Gipton and Harehills (100%)	0.58	Amenity Greenspace	6.75
G322	Inner Area	Irish Centre Sports Pitch	Burmantofts and Richmond Hill (100%)	0.6	Outdoor Sport	6.73
G323	Inner Area	Temple View Road Green Space	Burmantofts and Richmond Hill (100%)	0.2	Amenity Greenspace	5.58
G324	Inner Area	Raincliffe Road Recreation Ground	Burmantofts and Richmond Hill (100%)	0.98	Amenity Greenspace	5.17
G326	Inner Area	Parklands Amenity Space (Seacroft Hall Allotment)	Killingbeck and Seacroft (100%)	10.6	Amenity Greenspace	4.5
G327	Inner Area	Parklands Football Pitches	Killingbeck and Seacroft (100%)	4.82	Outdoor Sport	3.92
G328	Inner Area	Parkland High School	Killingbeck and Seacroft (100%)	1.91	Outdoor Sport	4.89
G329	Inner Area	Parklands Primary School	Killingbeck and Seacroft (100%)	1.64	Outdoor Sport	5.88
G331	Inner Area	St Patricks School Playing Pitch	Burmantofts and Richmond Hill (100%)	2.03	Outdoor Sport	5
G332	Inner Area	Brownhill Primary School Playing Field	Burmantofts and Richmond Hill (100%)	0.9	Childrens Play	7.11
G334	Inner Area	Torre Drive (Semi - Circle)	Burmantofts and Richmond Hill (100%)	0.2	Amenity Greenspace	3.92
G335	Inner Area	Torre Grove	Burmantofts and Richmond Hill (100%)	0.62	Amenity Greenspace	6.17
G337	Inner Area	Toll Bar Fields Allotments	Gipton and Harehills (100%)	0.63	Allotments	3.22
G338	Inner Area	Hovingham Play Area	Gipton and Harehills (100%)	0.55	Amenity Greenspace	4.23
G339	Inner Area	Hovingham Primary Playing Fields (Rear of)	Gipton and Harehills (100%)	0.36	Natural	6
G340	Inner Area	Hovingham Primary School Playing Field (St Wilfrid's Drive, Harehills)	Gipton and Harehills (100%)	0.6	Outdoor Sport	7.22
G341	Inner Area	Hovingham Allotments	Gipton and Harehills (100%)	0.53	Allotments	3.3
G342	Inner Area	Woodhouse Cliff	Hyde Park and Woodhouse (100%)	0.26	Amenity Greenspace	6.17
G343	Inner Area	Rookwood Crescent	Burmantofts and Richmond Hill (100%)	0.38	Amenity Greenspace	4.42
G345	Inner Area	Osmondthorpe Recreation Ground	Burmantofts and Richmond Hill (100%)	5.2	Outdoor Sport	5.67
G348	Inner Area	Osmondthorpe Lane and Rookwood Road (Between)	Burmantofts and Richmond Hill (100%)	0.3	Amenity Greenspace	3.92
G349	Inner Area	Rookwood Road Amenity Space	Burmantofts and Richmond Hill (100%)	0.6	Amenity Greenspace	5.08
G350	Inner Area	Osmondthorpe Allotments	Burmantofts and Richmond Hill (100%)	1.49	Allotments	4.5
G351	Inner Area	Skelton Road (Private Sports Pitch)	Burmantofts and Richmond Hill (100%)	2.12	Outdoor Sport	6.27
G352	Inner Area	Wades Charity Pitches	Burmantofts and Richmond Hill (100%)	2.78	Outdoor Sport	5.92
G353	Inner Area	Corpus Christie Primary School Playing Fields	Temple Newsam (100%)	0.73	Outdoor Sport	6.7
G354	Inner Area	Gipton Square Play Area	Gipton and Harehills (100%)	0.41	Childrens Play	6.42
G355	Inner Area	Gipton Square (Playing Field behind)	Gipton and Harehills (100%)	1.23	Outdoor Sport	2.4
G358	Inner Area	St Augustines Primary School	Gipton and Harehills (100%)	1.19	Outdoor Sport	7.5
G359	Inner Area	Foundry Place/Drive/Avenue (Allotments Behind) (Gipton South)	Gipton and Harehills (100%)	1.8	Allotments	4.56
G360	Inner Area	Coronation Parade Amenity Space	Temple Newsam (100%)	0.57	Amenity Greenspace	2.9

Site Ref	HMCA	Address	Ward	Area (ha)	Typology	Average quality score
G361	Inner Area	Killingbeck Business Park	Killingbeck and Seacroft (100%)	0.9	Natural	6.17
G362	Inner Area	Killingbeck Cemetery	(%)	5.18	Cemeteries	6.58
G363	Inner Area	The Oval - Killingbeck	Killingbeck and Seacroft (100%)	0.2	Amenity Greenspace	5
G365	Inner Area	Selby Road Amenity Space	Temple Newsam (100%)	0.34	Amenity Greenspace	3.67
G366	Inner Area	Kyffin Avenue Play Area	Temple Newsam (100%)	0.51	Childrens Play	6.46
G368	Inner Area	Halton Moor Public House (Land to rear of)	Temple Newsam (100%)	1.63	Amenity Greenspace	1.44
G369	Inner Area	Beechwood Working Mens Club (land adjacent to)	Killingbeck and Seacroft (100%)	0.3	Amenity Greenspace	3.58
G371	Inner Area	Selby Road and Halton Moor Avenue (Junction off)	Temple Newsam (100%)	0.3	Natural	4.29
G373	Inner Area	Cromwell Heights	Burmantofts and Richmond Hill (100%)	0.73	Amenity Greenspace	5
G375	Inner Area	Wykebeck - York Road to Wykebeck Valley Road	Killingbeck and Seacroft (88%)	41.92	Natural	3.75
G378	Inner Area	Ring Road Seacroft / A64 Green Corridor	Killingbeck and Seacroft (100%)	0.39	Amenity Greenspace	5
G379	Inner Area	Oakwood Primary School Playing Pitch	Gipton and Harehills (100%)	0.76	Outdoor Sport	8.1
G380	Inner Area	Wykebeck Primary School Playing Field	Gipton and Harehills (100%)	0.66	Outdoor Sport	6.6
G382	Inner Area	St Mary's Churchyard	Burmantofts and Richmond Hill (100%)	0.51	Amenity Greenspace	4.58
G383	Inner Area	St Marys Street Greenspace	Burmantofts and Richmond Hill (100%)	0.31	Amenity Greenspace	4.89
G384	Inner Area	Stocks Road Green Corridor	Burmantofts and Richmond Hill (100%)	0.29	Amenity Greenspace	5.08
G385	Inner Area	Hansby Bank Green Corridor/Ring Road Seacroft	Killingbeck and Seacroft (100%)	0.71	Amenity Greenspace	5.75
G390	Inner Area	Woodhouse Lane Greenspace	Hyde Park and Woodhouse (100%)	1.53	Amenity Greenspace	2.69
G391	Inner Area	Hyde Park Rec Ground Next to Mosque	Hyde Park and Woodhouse (100%)	0.31	Local Recreation Area	5.25
G392	Inner Area	Queens Road Recreation Ground	Hyde Park and Woodhouse (100%)	0.64	Local Recreation Area	5.54
G393	Inner Area	Burley Lodge	Hyde Park and Woodhouse (100%)	1	Local Recreation Area	3.69
G415	Inner Area	East Leeds Leisure Centre - playground adjacent to	Temple Newsam (100%)	0.23	Childrens Play	2.7
G437	Inner Area	Nowell Mount	Temple Newsam (100%)	3.7	Local Recreation Area	4.77
G438	Inner Area	Torre Crescent	Burmantofts and Richmond Hill (100%)	0.4	Amenity Greenspace	4.82
G478	Inner Area, Outer West	Kirkstall Valley Nature Reserve Site 1	Armley (100%)	8.56	Natural	4.54
G505	Inner Area	Dunkirk Hill	Armley (100%)	1.55	Natural	5.62
G510	Inner Area, North Leeds	Gledhow Lane Wood	Chapel Allerton (100%)	5.09	Natural	5
G585	Inner Area, Outer South West	Windmill Hill	Beeston and Holbeck (100%)	5.72	Local Recreation Area	5.08
G638	Inner Area	City West One Office Park (1)	Beeston and Holbeck (100%)	0.59	Amenity Greenspace	3.17
G676	Inner Area	Scott Hall Farm	Chapel Allerton (100%)	1.59	Natural	6.17
G719	Inner Area	Matthew Murray High School	Beeston and Holbeck (100%)	4.22	Outdoor Sport	2.3
G752	Inner Area	Meanwood Valley Model Farm	Chapel Allerton (100%)	10.02	Amenity Greenspace	6.58
G768	Inner Area, Outer West	Gatts Park Golf Course	Armley (100%)	37.43	Outdoor Sport	5.93
G784	Inner Area	Strawberry Fields	Armley (100%)	1.28	Amenity Greenspace	4.33
G785	Inner Area	St Bartholomew's Churchyard	Armley (100%)	1.31	Cemeteries	6.77
G790	Inner Area	Parliament Road MUGA	Armley (100%)	0.27	Outdoor Sport	8.22
G791	Inner Area	Stott Street POS	Armley (100%)	0.45	Amenity Greenspace	5.27
G843	Inner Area	Sharp Lane (Belle Isle)	Middleton Park (100%)	12.57	Natural	5.15
G844	Inner Area	St Peters Playing Field	Middleton Park (100%)	1.6	Local Recreation Area	4.42
G846	Inner Area, Outer South West	St Georges Centre	Middleton Park (100%)	0.7	Amenity Greenspace	6.42
G852	Inner Area	Hunslet Carr Primary School	City and Hunslet (100%)	0.26	Childrens Play	7.14
G856	Inner Area	Armley Liberal Bowling Club	Armley (100%)	0.21	Outdoor Sport	7.1
G857	Inner Area	Armley Road Verge	Armley (100%)	1.01	Amenity Greenspace	4.83
G858	Inner Area	Armley Road Verge 2	Armley (100%)	0.82	Amenity Greenspace	5.33
G859	Inner Area	Clyde Grange	Armley (100%)	0.27	Amenity Greenspace	6.64
G860	Inner Area	Wortley Heights	Armley (100%)	0.62	Amenity Greenspace	4.27
G884	Inner Area, Outer South West	Kippow Springs / Throsle Carr Beck	Armley and Robin Hood (98%)	14.04	Natural	5.38
G914	Inner Area	Middleton Ring Road	Middleton Park (100%)	2.92	Amenity Greenspace	4.08
G917	Inner Area	Cliff Road Greenspace	Hyde Park and Woodhouse (100%)	2.29	Amenity Greenspace	3.8
G918	Inner Area	Woodhouse Street Recreation Ground	Hyde Park and Woodhouse (100%)	0.94	Local Recreation Area	4.23

Site Ref	HMCA	Address	Ward	Area (ha)	Typology	Average quality score
G932	Inner Area	Grosvenor Road Greenspace	Headingley (100%)	0.42	Amenity Greenspace	4.83
G935	Inner Area	Meanwood Road Rugby Club	Chapel Allerton (100%)	1.34	Outdoor Sport	4.67
G936	Inner Area	Woodhouse Cricket Club	Chapel Allerton (100%)	0.93	Outdoor Sport	8
G938	Inner Area, North Leeds	Beckhill Approach Green Corridor	Chapel Allerton (100%)	0.56	Amenity Greenspace	5.1
G939	Inner Area	Meanwood Road Green Corridor (1)	Chapel Allerton (100%)	3.06	Amenity Greenspace	5.6
G941	Inner Area	Cliff Mount Fields	Hyde Park and Woodhouse (100%)	1.31	Outdoor Sport	3.62
G942	Inner Area	City of Leeds School	Hyde Park and Woodhouse (100%)	1.23	Outdoor Sport	7.55
G954	Inner Area	Clapgate Primary School	Middleton Park (100%)	1.96	Outdoor Sport	7.64
G955	Inner Area	Cranmore Rise	Middleton Park (100%)	0.46	Local Recreation Area	6.73
G956	Inner Area	Ring Road Middleton	Middleton Park (100%)	0.33	Amenity Greenspace	5.92
G957	Inner Area	Off Tong Road	Armley (100%)	0.32	Amenity Greenspace	5.55
G959	Inner Area, Outer South	Middlecroft Close POS (7)	Middleton Park (100%)	1.63	Amenity Greenspace	6.33
G970	Inner Area	South Hill Grove	Middleton Park (100%)	0.67	Amenity Greenspace	5.67
G994	Inner Area	Broom Place	Middleton Park (100%)	0.64	Amenity Greenspace	6.78
G995	Inner Area	Ring Road Middleton	Middleton Park (100%)	1.21	Amenity Greenspace	6.5
G996	Inner Area	Belle Isle Road	Middleton Park (100%)	0.56	Amenity Greenspace	5.54
G1001	Inner Area	Jack Lane	City and Hunslet (100%)	1.54	Natural	5
G1006	Inner Area	Holbeck Park	Beeston and Holbeck (100%)	0.69	Amenity Greenspace	5.82
G1024	Inner Area	The Clearings POS	Middleton Park (100%)	0.55	Amenity Greenspace	6.27
G1025	Inner Area	Windmill Road Rec	Middleton Park (100%)	1.11	Local Recreation Area	5.67
G1032	Inner Area	White House Farm Allotments	Middleton Park (100%)	1.6	Allotments	5.9
G1033	Inner Area	Nursery Mount Road	Middleton Park (100%)	0.58	Amenity Greenspace	5.67
G1035	Inner Area	South Side Broomfield School	Middleton Park (100%)	0.49	Childrens Play	6.82
G1036	Inner Area	Windmill PS	Middleton Park (100%)	3.59	Outdoor Sport	6.25
G1037	Inner Area	Windmill Primary School	Middleton Park (100%)	1.05	Childrens Play	7.73
G1038	Inner Area	Belle Isle Circus	Middleton Park (100%)	1.36	Amenity Greenspace	5.58
G1044	Inner Area	Low Grange View	Middleton Park (100%)	1.6	Local Recreation Area	5.69
G1046	Inner Area	Merlyn Rees Youth Hub (High School)	Middleton Park (100%)	0.65	Outdoor Sport	3
G1051	Inner Area	Telford Terrace Allotments	City and Hunslet (100%)	0.52	Allotments	5.1
G1052	Inner Area	Hunslet St Marys Primary School	City and Hunslet (100%)	0.67	Outdoor Sport	5.36
G1053	Inner Area	Hunslet Green (Community Sports Club)	City and Hunslet (100%)	3.76	Outdoor Sport	8.25
G1054	Inner Area	Beza Street Recreation Ground	City and Hunslet (100%)	2.33	Local Recreation Area	7.08
G1055	Inner Area	Moor Road - Middleton Railway	City and Hunslet (100%)	0.49	Amenity Greenspace	5
G1058	Inner Area	Sandon Mount Allotments (Woodhouse Hill Street)	City and Hunslet (100%)	0.29	Allotments	2.82
G1065	Inner Area	Town Street /Aberfield Mount	Middleton Park (100%)	0.31	Amenity Greenspace	5.38
G1067	Inner Area	Aberfield Drive (rear of)	Middleton Park (100%)	0.3	Amenity Greenspace	4.09
G1071	Inner Area	Mexborough Street POS	Chapel Allerton (100%)	0.72	Amenity Greenspace	6.27
G1072	Inner Area, Outer South West	Old Run Road	Middleton Park (92%)	10.8	Local Recreation Area	7.09
G1075	Inner Area	Kirkstall Road Green Corridor (Willows)	Hyde Park and Woodhouse (61%)	4.46	Amenity Greenspace	6.54
G1076	Inner Area	Phil May Court	Armley (100%)	0.34	Amenity Greenspace	4
G1078	Inner Area	Jolly Fields	Armley (100%)	1.91	Local Recreation Area	3.5
G1079	Inner Area	New Wortley Shops and CC Adjacent	Armley (100%)	0.31	Amenity Greenspace	2.88
G1082	Inner Area	Amberley Road and Oldfield (Green Corridor Between)	Armley (100%)	1.46	Amenity Greenspace	1.62
G1107	Inner Area, Outer South West	Cross Flatts North Primary School	City and Hunslet (100%)	0.34	Childrens Play	7
G1167	Inner Area	Meanwood Road	Chapel Allerton (100%)	1.82	Amenity Greenspace	6.67
G1168	Inner Area	Cross Chancellor	Hyde Park and Woodhouse (100%)	0.74	Amenity Greenspace	5.18
G1169	Inner Area	Hartley Avenue Park	Hyde Park and Woodhouse (100%)	1.14	Local Recreation Area	6
G1170	Inner Area	St Marks Churchyard	Hyde Park and Woodhouse (100%)	0.99	Cemeteries	4.78
G1173	Inner Area	Meanwood Valley Urban Farm	Chapel Allerton (100%)	0.29	Allotments	8.17
G1174	Inner Area	Beckhill Fold	Chapel Allerton (100%)	0.42	Amenity Greenspace	5.7

Site Ref	HMCA	Address	Ward	Area (ha)	Typology	Average quality score
G1270	Inner Area	Midland Garth POS	City and Hunslet (100%)	0.22	Amenity Greenspace	3.08
G1272	Inner Area	Miles Hill	Chapel Allerton (100%)	1.87	Local Recreation Area	4.17
G1281	Inner Area, North Leeds	Scott Hall Pitches	Chapel Allerton (100%)	6.71	Outdoor Sport	7.1
G1285	Inner Area	Rocheford Walk POS	City and Hunslet (100%)	1.2	Amenity Greenspace	3.4
G1316	Inner Area	Leeds United FC - Eiland Road	Beeston and Holbeck (100%)	0.85	Outdoor Sport	7.6
G1341	Inner Area	Low Road County Primary School	City and Hunslet (100%)	0.85	Outdoor Sport	6.5
G1515	Inner Area	Armley Primary School	Armley (100%)	0.21	Childrens Play	6.36
G1517	Inner Area	Castleton Primary School	Armley (100%)	0.75	Outdoor Sport	7.09
G1532	Inner Area	Chapel Town Football Youth Development Centre	Chapel Allerton (100%)	3.82	Outdoor Sport	8.25
G1545	Inner Area	Scott Hall Drive	Chapel Allerton (100%)	2.12	Natural	2.5
G1546	Inner Area	Scott Hall Sports Pitches	Chapel Allerton (100%)	8.86	Outdoor Sport	5.55
G1589	Inner Area	Bandstand Allotments	Chapel Allerton (100%)	1.21	Allotments	2
G1596	Inner Area	Reginald Street	Chapel Allerton (100%)	0.85	Amenity Greenspace	8.5
G1615	Inner Area	Grange Farm Primary School	Killingbeck and Seacroft (100%)	1.34	Childrens Play	7.2
G1617	Inner Area	St Peter's Primary School	Burmantofts and Richmond Hill (100%)	0.34	Childrens Play	6
G1618	Inner Area	Harehills Primary School	Gipton and Harehills (100%)	0.48	Childrens Play	7.67
G1621	Inner Area	Mill Field Primary School Field	Chapel Allerton (100%)	0.69	Childrens Play	7
G1643	Inner Area	St Barts Primary School	Armley (100%)	0.42	Childrens Play	5.09
G1646	Inner Area	St Josephs Primary School	City and Hunslet (100%)	0.44	Outdoor Sport	6.71
G1647	Inner Area	Ingram Road Primary School	Beeston and Holbeck (100%)	0.14	Childrens Play	5.75
G1676	Inner Area	Brudenell Primary School.	Headingley (100%)	0.4	Childrens Play	7.27
G1685	Inner Area	St Francis of Assisi Primary School	City and Hunslet (100%)	0.45	Outdoor Sport	6
G1694	Inner Area	Quarry Mount Primary School.	Hyde Park and Woodhouse (100%)	0.36	Childrens Play	6.82
G1695	Inner Area	Blenheim Primary School.	Hyde Park and Woodhouse (100%)	2.08	Outdoor Sport	6.91
G1696	Inner Area	Graffton School.	Hyde Park and Woodhouse (100%)	0.38	Childrens Play	6.36
G1698	Inner Area	Little London Primary School.	Hyde Park and Woodhouse (100%)	0.37	Outdoor Sport	7.45
G1700	Inner Area	Rosebank Primary School.	Hyde Park and Woodhouse (100%)	0.22	Childrens Play	6.73
G1733	Inner Area	New Beverley Primary School	City and Hunslet (100%)	0.85	Outdoor Sport	6.86
G1737	Inner Area	Sharp Lane Primary School	Middleton Park (100%)	1.06	Childrens Play	7.67
G1806	Inner Area	Holy Rosary and St Annes Catholic School	Chapel Allerton (100%)	0.44	Childrens Play	7.25
G1817	Inner Area	Beeston Primary School	Beeston and Holbeck (100%)	1.13	Outdoor Sport	6
G1819	Inner Area	Greenmount Primary School	City and Hunslet (100%)	0.56	Outdoor Sport	7.57
G1820	Inner Area	Rosebank Millenium Green	Hyde Park and Woodhouse (100%)	1.68	Natural	6.31
G1822	Inner Area, North Leeds	Willow Road - Rising Sun POS	Kirkstall (57%)	1.99	Amenity Greenspace	5.55
G1824	Inner Area	Sugarwell Hill	Chapel Allerton (100%)	10.05	Natural	5.33
G1825	Inner Area	Hunslet Moor Primary School	City and Hunslet (100%)	0.26	Outdoor Sport	6.29
G1826	Inner Area	South Leeds High School PFI	Middleton Park (100%)	4.61	Outdoor Sport	7.88
G1837	Inner Area	Woodhouse Moor Allotments	Hyde Park and Woodhouse (100%)	2.32	Allotments	2.7
G1843	Inner Area	Goals Football Centre	Armley (100%)	3.72	Outdoor Sport	8.45
G1848	Inner Area, North Leeds	Wyke Beck North - David Young Academy	Killingbeck and Seacroft (100%)	11.86	Amenity Greenspace	5
G1850	Inner Area	The Green - Seacroft	Killingbeck and Seacroft (100%)	1.42	Amenity Greenspace	7.85
G1886	Inner Area	Whitefield Way, Hunslet	City and Hunslet (100%)	0.46	Amenity Greenspace	1.92
G1889	Inner Area	St Marks Road	Hyde Park and Woodhouse (100%)	0.77	Amenity Greenspace	4.8
G1899	Inner Area	Amberley Road and Oldfield (Green Corridor Between)	Armley (100%)	1.04	Outdoor Sport	1.62
G1902	Inner Area	Vale Circles	City and Hunslet (100%)	0.05	Childrens Play	6.2
G1903	Inner Area	Trentham Street	City and Hunslet (100%)	0.18	Childrens Play	5.64
G1904	Inner Area	Ashton Road	Gipton and Harehills (100%)	0.17	Childrens Play	6.6
G1915	Inner Area	Lady Pit Lane POS	City and Hunslet (100%)	0.75	Amenity Greenspace	7.1
G17	North Leeds, Outer North East	Adolymans Wood	Roundhay (73%)	9.55	Natural	4.33
G18	North Leeds, Outer North West	Adel Woods	Alwoodley (90%)	48.28	Natural	5.87

Site Ref	HMCA	Address	Ward	Area (ha)	Typology	Average quality score
G25	North Leeds	Becketts Park	Weetwood (76%)	18.84	Neighbourhood Park	5.93
G26	North Leeds	Bedquills Recreation Ground	Adel and Wharfedale (100%)	22.12	Local Recreation Area	6.53
G50	North Leeds	Gipton Wood	Roundhay (100%)	8.21	Natural	6.73
G52	North Leeds	Gledhow Valley Woods	Roundhay (100%)	15.63	Natural	5.79
G58	North Leeds	Holl Park	Adel and Wharfedale (100%)	2.14	Neighbourhood Park	3.5
G59	North Leeds	Horsforth Cemetery	Horsforth (100%)	2.39	Cemeteries	5.27
G60	North Leeds	Highbury Cricket Club (Disused)	Moortown (100%)	1.02	Outdoor Sport	2.4
G61	North Leeds	Horsforth Hall Park	Horsforth (100%)	15.15	Neighbourhood Park	7.13
G62	North Leeds	Hungerhills Wood	Horsforth (100%)	6.35	Natural	5.31
G65	North Leeds	Mill Pond Lane Greenspace	Moortown (100%)	0.56	Amenity Greenspace	3.36
G67	North Leeds	King George's Playing Fields	Horsforth (100%)	7.22	Outdoor Sport	4.53
G70	North Leeds	Kirkstall Abbey Estate	Kirkstall (100%)	24.13	City Park	7.2
G71	North Leeds	Lawnwood Cemetery/Crematorium	Adel and Wharfedale (100%)	21.59	Cemeteries	5.53
G75	North Leeds	Moss Woods	Alwoodley (100%)	5.46	Natural	5.64
G98	North Leeds	The Hollies	Weetwood (100%)	22.75	Natural	6.53
G100	North Leeds	Tinshill Recreation Ground	Weetwood (100%)	6.88	Local Recreation Area	4.45
G105	North Leeds	Lupton Flats Greenspace	Headingley (100%)	0.97	Amenity Greenspace	7.3
G108	North Leeds	Shire Oak Church of England Primary School	Headingley (100%)	0.45	Childrens Play	7.64
G113	North Leeds	Carr Manor Recreation Ground	Moortown (100%)	4.25	Amenity Greenspace	6.87
G115	North Leeds	Chapel Allerton Park	Chapel Allerton (100%)	3.31	Neighbourhood Park	5.53
G122	North Leeds	Cranmer Bank Recreation Ground	Alwoodley (100%)	4.68	Local Recreation Area	5.08
G138	North Leeds	Holy Trinity Church, Meanwood	Moortown (100%)	0.79	Cemeteries	7.23
G139	North Leeds	Richmond Holme School Sports Ground	Weetwood (100%)	3.62	Outdoor Sport	9
G142	North Leeds	Beechwood Crescent Allotments	Kirkstall (100%)	0.57	Allotments	5.55
G144	North Leeds	Meanwood Park	Moortown (96%)	34.11	Neighbourhood Park	6.87
G145	North Leeds	The Spinney	Moortown (100%)	0.27	Natural	4.36
G150	North Leeds	Roundhay Park	Roundhay (100%)	147.87	City Park	7.47
G154	North Leeds	Scotland Woods	Alwoodley (79%)	21.44	Natural	4.42
G162	North Leeds	Woodside Recreation Ground	Horsforth (100%)	1.26	Amenity Greenspace	4.43
G186	North Leeds	Holt Dale Place	Adel and Wharfedale (100%)	1.13	Amenity Greenspace	7.27
G216	North Leeds	Headingley Cricket Ground Practice Area	Headingley (100%)	0.79	Outdoor Sport	6.8
G260	North Leeds	Asket Hill	Roundhay (100%)	3.13	Natural	6.55
G282	North Leeds	Fearnville Road (Overgrown Allotment)	Gipton and Harehills (100%)	1.31	Allotments	2
G325	North Leeds	Hollin Hill Wood /Oakwood Green	Roundhay (100%)	2.37	Natural	6.29
G336	North Leeds	Upland Crescent / Easterly Avenue Amenity Area	Roundhay (100%)	0.62	Amenity Greenspace	6
G356	North Leeds	Foxglove Avenue Greenspace	Roundhay (100%)	2.19	Amenity Greenspace	6.58
G386	North Leeds	St Mathias Primary School	Kirkstall (100%)	0.34	Outdoor Sport	8.36
G387	North Leeds	The Village Street Recreation Ground	Kirkstall (100%)	1.87	Local Recreation Area	3.83
G389	North Leeds	Greenhow Road	Kirkstall (100%)	0.63	Amenity Greenspace	3.5
G408	North Leeds	Chapel Allerton Park Wood	Chapel Allerton (100%)	1.46	Natural	2.75
G409	North Leeds	St Matthews Church Yard	Chapel Allerton (100%)	0.86	Cemeteries	3.57
G410	North Leeds	Gledhow Manor Park	Chapel Allerton (100%)	0.99	Amenity Greenspace	5.15
G411	North Leeds	Gledhow Primary School	Roundhay (100%)	1.51	Childrens Play	8
G412	North Leeds	Chandos Gardens Playground	Roundhay (100%)	0.36	Childrens Play	6.54
G413	North Leeds	Gledhow Valley Allotments	Chapel Allerton (100%)	4.29	Allotments	5.22
G414	North Leeds	Gledhow Primary School - greenspace behind	Roundhay (100%)	1.51	Childrens Play	2.1
G427	North Leeds	Scotland Wood Road Greenspace	Alwoodley (100%)	0.5	Amenity Greenspace	3
G429	North Leeds	Alderton Crescent	Alwoodley (100%)	0.25	Amenity Greenspace	2.38
G431	North Leeds	Tynwald Road	Alwoodley (100%)	0.28	Amenity Greenspace	2.36
G432	North Leeds	Tynwald Drive	Alwoodley (100%)	0.27	Amenity Greenspace	2.45

Site Ref	HMCA	Address	Ward	Area (ha)	Typology	Average quality score
G433	North Leeds	Saxon Grove Wood	Alwoodley (100%)	1.4	Amenity Greenspace	2.58
G434	North Leeds	Boundary Farm Road - Church of the Nazarene	Alwoodley (100%)	0.27	Amenity Greenspace	1.27
G435	North Leeds	Deanswood	Alwoodley (100%)	0.74	Amenity Greenspace	2.2
G436	North Leeds	St Pauls Roman Catholic Primary School	Alwoodley (100%)	0.87	Childrens Play	8
G439	North Leeds	Alwoodley Primary School	Alwoodley (100%)	1.92	Childrens Play	8.64
G440	North Leeds	King Lane Green Corridor (Site 1)	Alwoodley (100%)	0.36	Amenity Greenspace	4.75
G441	North Leeds	King Lane Green Corridor (Site 2)	Alwoodley (100%)	0.43	Amenity Greenspace	4.62
G442	North Leeds	King Lane Green Corridor (Site 3)	Alwoodley (100%)	2.3	Amenity Greenspace	5.25
G443	North Leeds	King Lane Green Corridor (Site 4)	Alwoodley (100%)	1.53	Amenity Greenspace	4.75
G444	North Leeds	Sandringham Gardens	Alwoodley (100%)	0.72	Amenity Greenspace	4.27
G445	North Leeds	Ring Road Moortown Green Corridor	Alwoodley (100%)	6.05	Natural	2.5
G446	North Leeds	Allerton High School, Fir Tree Site	Alwoodley (100%)	1.74	Childrens Play	6.7
G447	North Leeds	St Johns Church	Alwoodley (100%)	0.82	Cemeteries	6.38
G448	North Leeds	Sandringham Mount Wood	Alwoodley (100%)	0.61	Natural	1.8
G449	North Leeds	Fir Tree Wood	Alwoodley (100%)	2.39	Natural	1.67
G451	North Leeds	Lingfield Gate	Alwoodley (100%)	0.36	Amenity Greenspace	3.27
G463	North Leeds	Gledhow Valley Road Wood	Roundhay (100%)	8.23	Natural	4.77
G465	North Leeds	Ravenscar Wood	Roundhay (100%)	1.25	Natural	4.5
G471	North Leeds	Vesper Road Quarry	Kirkstall (100%)	0.29	Amenity Greenspace	5.62
G472	North Leeds	St Stephens Church	Kirkstall (100%)	1.33	Cemeteries	5.08
G473	North Leeds	Sandford Road	Kirkstall (100%)	1.56	Local Recreation Area	4.42
G474	North Leeds	Woodland Off Lea Farm Mount	Kirkstall (100%)	5.06	Natural	3.58
G475	North Leeds	Hawksworth Woods	Kirkstall (100%)	1.4	Natural	3.31
G476	North Leeds	Goits Woodland Walk 1	Kirkstall (100%)	3.59	Natural	3.64
G477	North Leeds	Burley Mills (aka Goit Allotments)	Kirkstall (100%)	6.53	Allotments	3
G496	North Leeds	Yorkshire Amateur FC	Chapel Allerton (100%)	1.8	Outdoor Sport	4.33
G497	North Leeds	Allerton Grange High School	Roundhay (100%)	9.18	Outdoor Sport	7.64
G499	North Leeds	Roundhay School	Roundhay (100%)	7.77	Outdoor Sport	8.55
G500	North Leeds	Moor Allerton Hall Primary School	Roundhay (100%)	0.49	Childrens Play	8.36
G501	North Leeds	Kerr Mackie Primary School	Roundhay (100%)	0.78	Childrens Play	8.73
G502	North Leeds	Gledhow Lane Cricket Pitch	Roundhay (100%)	1.88	Outdoor Sport	7.58
G503	North Leeds	Roundhay Allotment Gardens	Roundhay (100%)	1.61	Allotments	6.82
G504	North Leeds	North Park Avenue Allotments	Roundhay (100%)	1.5	Allotments	5.6
G506	North Leeds	Gledhow Towers Greenspace	Roundhay (100%)	0.51	Amenity Greenspace	4.5
G508	North Leeds	Lidgett Towers Greenspace	Roundhay (100%)	0.31	Amenity Greenspace	5.64
G509	North Leeds	Roundhay Hall Hospital	Roundhay (100%)	2.31	Natural	6.92
G515	North Leeds	Church Crescent Greenspace	Moortown (100%)	0.35	Amenity Greenspace	5.25
G516	North Leeds	Shadwell Lane Recreation Ground	Alwoodley (100%)	2.84	Local Recreation Area	6.92
G518	North Leeds	Round Legions Club (Rugby Ground)	Moortown (100%)	3.39	Outdoor Sport	6.64
G519	North Leeds	Highfield Primary School	Alwoodley (100%)	1.09	Childrens Play	7.45
G634	North Leeds	Calverley Picnic Area	Horsforth (100%)	1.34	Natural	6.31
G678	North Leeds	Old Farm Close Greenspace	Kirkstall (100%)	1.57	Neighbourhood Park	4.89
G679	North Leeds	Otley Old Road	Weetwood (100%)	0.39	Amenity Greenspace	5.5
G680	North Leeds	Otley Old Road / Shepcote Crescent	Weetwood (100%)	0.5	Amenity Greenspace	6.17
G681	North Leeds	Otley Old Road / Haven Close	Weetwood (100%)	0.36	Amenity Greenspace	6.5
G682	North Leeds	Otley Old Road / Tinsill Lane	Weetwood (100%)	0.46	Amenity Greenspace	5.75
G686	North Leeds	Nursery Grove Greenspace	Alwoodley (100%)	0.27	Amenity Greenspace	5.82
G687	North Leeds	Birkdale Walk Greenspace	Alwoodley (100%)	0.4	Amenity Greenspace	5.45
G688	North Leeds	Alwoodley Community Association Sports Ground	Alwoodley (100%)	2.53	Outdoor Sport	6.17
G689	North Leeds	Alwoodley Park	Alwoodley (100%)	12.23	Natural	4.17

Site Ref	HMCA	Address	Ward	Area (ha)	Typology	Average quality score
G690	North Leeds	Windermere Drive	Alwoodley (100%)	0.24	Amenity Greenspace	8.18
G691	North Leeds	St Barnabas Church	Alwoodley (100%)	0.27	Amenity Greenspace	6.38
G692	North Leeds	The Valley Greenspace	Alwoodley (100%)	0.44	Natural	6.6
G693	North Leeds	Allerton High School	Alwoodley (100%)	3.19	Outdoor Sport	5.92
G694	North Leeds	Archbishop Crammer Church Of England Primary School	Alwoodley (100%)	2.14	Childrens Play	7.45
G695	North Leeds	Brodetsky Primary School	Alwoodley (100%)	2.01	Childrens Play	7.1
G698	North Leeds, Outer North West	Wigton Sports Association	Alwoodley (100%)	3.64	Outdoor Sport	4.92
G699	North Leeds	Wigton Manor Primary School	Alwoodley (100%)	1.3	Childrens Play	8.27
G700	North Leeds	Lingfield Hill Greenspace	Alwoodley (100%)	0.22	Amenity Greenspace	3.56
G715	North Leeds	Ring Road Moortown / Queenshill Green Corridor	Moortown (100%)	1.95	Amenity Greenspace	3.5
G764	North Leeds, Outer West	Swaine Wood	Horsforth (100%)	6.7	Natural	4.11
G823	North Leeds	Willow Green Allotments	Horsforth (100%)	1.47	Allotments	7.82
G887	North Leeds	Weetwood Primary School	Weetwood (100%)	0.43	Childrens Play	7.91
G888	North Leeds	St Chad's Parish Centre	Weetwood (100%)	0.58	Amenity Greenspace	6.33
G890	North Leeds	St Chads Garden of Rest	Weetwood (100%)	0.32	Cemeteries	5.69
G891	North Leeds	St Chads Graveyard	Weetwood (100%)	1.05	Cemeteries	7.46
G892	North Leeds	St Chads Tennis Club	Weetwood (100%)	0.19	Outdoor Sport	5.58
G893	North Leeds	St Chads Broomfield Cricket Club	Weetwood (100%)	0.86	Outdoor Sport	6.58
G894	North Leeds	Headingley Stadium - Rugby Ground	Headingley (100%)	0.94	Outdoor Sport	9.5
G897	North Leeds	Headingley Stadium - Yorkshire Cricket Club	Headingley (100%)	1.74	Outdoor Sport	9.5
G898	North Leeds	Stonegate Approach Greenspace	Moortown (100%)	0.51	Amenity Greenspace	4.85
G899	North Leeds	Stonegate Approach Recreation Ground	Moortown (100%)	0.22	Local Recreation Area	6.54
G900	North Leeds	Stonegate Lane Greenspace	Moortown (100%)	0.46	Amenity Greenspace	5.9
G909	North Leeds	Church Avenue Greenspace	Moortown (100%)	0.43	Amenity Greenspace	2.57
G919	North Leeds	Stonegate Road Allotments	Moortown (100%)	0.4	Allotments	6.73
G921	North Leeds	Ridge Plantation	Moortown (100%)	2.98	Natural	2.7
G922	North Leeds	Cardinal Heenan RC High School	Moortown (100%)	8.73	Outdoor Sport	8.55
G923	North Leeds	Tongue Lane Wood	Moortown (100%)	0.68	Natural	4.71
G924	North Leeds	North West SILC (Pennyfield) School	Moortown (100%)	0.42	Childrens Play	6.91
G925	North Leeds	New Rover Cricket Club	Adel and Wharfedale (100%)	2.65	Outdoor Sport	7.46
G926	North Leeds	Tunnel How Wood	Moortown (100%)	1.7	Natural	3.33
G928	North Leeds	Stanmore Terrace Sports Ground	Kirkstall (100%)	1.76	Outdoor Sport	4.42
G931	North Leeds	Rose Court Leeds Girls High School	Headingley (100%)	0.81	Outdoor Sport	6.27
G933	North Leeds	Parkside Road Allotments	Moortown (100%)	0.86	Allotments	7.73
G934	North Leeds	Grove Lane Greenspace	Weetwood (100%)	0.74	Amenity Greenspace	5.36
G940	North Leeds	Meanwood Road Green Corridor (2)	Weetwood (100%)	0.41	Amenity Greenspace	6.2
G945	North Leeds	David Lloyd Sports Club	Moortown (100%)	9.43	Amenity Greenspace	6.92
G946	North Leeds	Stonegate Road Recreation Ground	Moortown (100%)	10.51	Amenity Greenspace	5
G947	North Leeds	Carr Manor High School	Moortown (100%)	4.61	Outdoor Sport	8
G967	North Leeds	Calverley Lane Sports Ground	Horsforth (100%)	2.51	Outdoor Sport	7.15
G968	North Leeds	Newlathes Junior School	Horsforth (100%)	1.68	Outdoor Sport	7.82
G971	North Leeds	Smithy Mills Wood	Adel and Wharfedale (100%)	0.65	Natural	3.22
G972	North Leeds	Oaklands Fold Greenspace	Adel and Wharfedale (100%)	0.21	Amenity Greenspace	6.27
G973	North Leeds	Oaklands Grove Greenspace	Adel and Wharfedale (100%)	0.31	Natural	4.33
G974	North Leeds	East Moor Wood	Adel and Wharfedale (100%)	2.25	Natural	3.75
G975	North Leeds	Adel St John the Baptist Church of England Primary School	Adel and Wharfedale (100%)	1.37	Outdoor Sport	8
G976	North Leeds	St John the Baptist Church	Adel and Wharfedale (100%)	1.74	Cemeteries	8
G977	North Leeds	Middlethorpe Rise Greenspace	Alwoodley (100%)	1.28	Amenity Greenspace	5.27
G978	North Leeds	Moss Plantation	Alwoodley (100%)	4.48	Amenity Greenspace	5.42
G980	North Leeds	Shadwell Lane Greenspace	Alwoodley (100%)	0.73	Amenity Greenspace	5.69

Site Ref	HMCA	Address	Ward	Area (ha)	Typology	Average quality score
G981	North Leeds, Outer North East	Dark Wood	Alwoodley (100%)	2.33	Natural	5.6
G982	North Leeds, Outer North East	Birch Wood	Alwoodley (100%)	3.54	Natural	3.7
G983	North Leeds	The Bumps	Roundhay (100%)	2.4	Local Recreation Area	6
G984	North Leeds	Roman (Vale) Avenue Greenspace	Roundhay (100%)	0.45	Amenity Greenspace	3.44
G985	North Leeds	The Moor Allerton Sports and Social Centre	Moortown (100%)	0.8	Outdoor Sport	7.08
G987	North Leeds	Adel Primary School	Adel and Wharfedale (100%)	0.93	Outdoor Sport	8.82
G988	North Leeds	Tile Lane Wood	Adel and Wharfedale (100%)	0.23	Natural	5.67
G989	North Leeds	Mulberry Greenspace	Adel and Wharfedale (100%)	0.87	Amenity Greenspace	5.09
G990	North Leeds	Adel Wood (Adj to Long Causeway)	Adel and Wharfedale (100%)	1.28	Natural	3.36
G991	North Leeds	Adel Sports and Social Club	Adel and Wharfedale (100%)	4.84	Outdoor Sport	8.31
G1002	North Leeds	Burley Model Allotment	Kirkstall (100%)	2.8	Allotments	5.55
G1005	North Leeds	Beckett Park Primary School	Kirkstall (100%)	2.11	Outdoor Sport	8
G1020	North Leeds	St Anne's Road Allotments	Headingley (100%)	0.56	Allotments	6
G1021	North Leeds	Ash Road Allotments	Headingley (100%)	4.05	Allotments	6
G1022	North Leeds	Hollin Lane Allotments (Mill Race)	Weetwood (100%)	2.18	Allotments	4.73
G1023	North Leeds	Highbury Small Holding	Moortown (100%)	0.22	Allotments	5.18
G1063	North Leeds	Yarn Bury Rugby Club	Horsforth (100%)	4.4	Outdoor Sport	7.42
G1064	North Leeds	Wetstone Plantation	Horsforth (100%)	11.87	Natural	3.5
G1103	North Leeds	Cragg Wood Allotments	Horsforth (100%)	1.02	Allotments	7.36
G1106	North Leeds	Broadgate Lane (King Edward Avenue) Allotments	Horsforth (100%)	0.73	Allotments	7.27
G1108	North Leeds	Drury Avenue Recreation Ground	Horsforth (100%)	1.97	Local Recreation Area	5.62
G1109	North Leeds	Cragg Hill Recreation Ground	Horsforth (100%)	2.85	Local Recreation Area	6
G1110	North Leeds	Cragg Wood	Horsforth (100%)	3.53	Natural	6.08
G1111	North Leeds	Cragg Hill Farm	Horsforth (100%)	1.39	Natural	5
G1140	North Leeds	Haigh Wood, West of the Railway Line	Horsforth (98%)	9.44	Natural	5
G1141	North Leeds	Iveson Wood	Weetwood (100%)	2.63	Natural	4.77
G1142	North Leeds	Clayton Wood East	Weetwood (100%)	5.3	Natural	5.1
G1143	North Leeds	Spring Wood	Weetwood (100%)	6.62	Natural	5.62
G1144	North Leeds	Daffy Wood	Weetwood (100%)	4.89	Natural	4.85
G1145	North Leeds	Back House Wood	Weetwood (100%)	2.96	Natural	5.23
G1148	North Leeds	Westbank Lane Junior and Infant School	Horsforth (100%)	0.99	Childrens Play	6.64
G1149	North Leeds	Horsforth St Margarets Church of England Primary School	Horsforth (100%)	0.68	Childrens Play	7.27
G1150	North Leeds	Cookridge Primary School	Weetwood (100%)	1.26	Childrens Play	7.82
G1151	North Leeds	Iveson House County Primary School	Weetwood (100%)	1.78	Childrens Play	5.6
G1152	North Leeds	Ireland Wood Primary School	Weetwood (100%)	2.37	Childrens Play	6.91
G1153	North Leeds	Lawnswood School	Weetwood (100%)	7.3	Childrens Play	7.7
G1154	North Leeds	Tinshill Learning Centre	Weetwood (100%)	1.24	Childrens Play	4.5
G1155	North Leeds	St Chads Church of England School	Weetwood (100%)	0.29	Childrens Play	7.82
G1156	North Leeds	Holy Trinity Church of England Primary School	Adel and Wharfedale (100%)	0.85	Childrens Play	7.64
G1157	North Leeds	Ralph Thoresby High School	Weetwood (62%)	2.59	Outdoor Sport	6.89
G1158	North Leeds	Cookridge Methodist Church	Weetwood (100%)	0.22	Amenity Greenspace	7.15
G1159	North Leeds	Horsforth Featherbank Infants School	Horsforth (100%)	0.32	Childrens Play	4.3
G1160	North Leeds	Holy Name Catholic School	Weetwood (100%)	1.32	Childrens Play	5.36
G1161	North Leeds	West End Primary School	Horsforth (100%)	1.67	Childrens Play	6.36
G1162	North Leeds	Horsforth School and F E Centre	Horsforth (100%)	6.6	Childrens Play	6.27
G1166	North Leeds	Boddington Playing Fields (1)	Weetwood (100%)	16.2	Outdoor Sport	5.45
G1171	North Leeds	Leafield Grange	Moortown (100%)	0.23	Natural	4.5
G1172	North Leeds	Potternewton Heights	Chapel Allerton (100%)	0.61	Amenity Greenspace	6.73
G1177	North Leeds	Shadwell Ring Road Woods	Moortown (100%)	1.32	Natural	6.33
G1178	North Leeds	Highwood Grove Woods	Moortown (100%)	0.86	Natural	5.5

Site Ref	HMCA	Address	Ward	Area (ha)	Typology	Average quality score
G1179	North Leeds	Moor Allerton POS	Alwoodley (100%)	0.45	Natural	3.43
G1217	North Leeds	Leafield POS	Moortown (100%)	0.27	Amenity Greenspace	4.38
G1220	North Leeds	Bedford Close	Weetwood (100%)	0.36	Natural	3.67
G1221	North Leeds	Iveson Drive	Weetwood (100%)	0.29	Amenity Greenspace	5.36
G1230	North Leeds	High Ash Drive	Alwoodley (100%)	0.57	Amenity Greenspace	1.8
G1250	North Leeds	Cookridge Village Hall	Adel and Wharfedale (100%)	0.11	Amenity Greenspace	6.92
G1252	North Leeds	Holt Dale Approach	Adel and Wharfedale (100%)	0.69	Amenity Greenspace	6.64
G1253	North Leeds	Holt Dale Green	Adel and Wharfedale (100%)	0.49	Amenity Greenspace	6.45
G1256	North Leeds	Queenswood Drive Sports Pitches	Kirkstall (100%)	4.58	Outdoor Sport	6.73
G1263	North Leeds	Queenswood Gardens	Kirkstall (100%)	0.25	Amenity Greenspace	5.82
G1268	North Leeds	Tynwald Road POS	Alwoodley (100%)	0.25	Amenity Greenspace	4.14
G1271	North Leeds	Chapel Allerton and St Matthews Primary School Playing Fields	Chapel Allerton (100%)	0.83	Outdoor Sport	7.8
G1273	North Leeds	Chapel Allerton Tennis, Squash and Gym Club	Chapel Allerton (100%)	1.34	Outdoor Sport	9.4
G1282	North Leeds	Meanwood Park Hospital Grounds (Former)	Moortown (100%)	17.49	Natural	5.17
G1283	North Leeds	Meanwood Cricket Club	Moortown (100%)	0.81	Outdoor Sport	5.08
G1286	North Leeds	University of Leeds Athletics Ground / Weetwood Sports Pitches	Weetwood (100%)	18.2	Outdoor Sport	7.73
G1293	North Leeds	Alwoodley Cricket Club	Alwoodley (100%)	1.65	Outdoor Sport	6.31
G1314	North Leeds	Bank Avenue/Gardens (Rear of)	Horsforth (100%)	0.22	Natural	5.42
G1322	North Leeds	West Park Playing Fields	Weetwood (89%)	20.4	Outdoor Sport	5.77
G1352	North Leeds	King George Road	Horsforth (100%)	0.28	Amenity Greenspace	6.5
G1354	North Leeds	Moseley Wood Croft	Adel and Wharfedale (98%)	0.79	Natural	6.92
G1355	North Leeds	Simms Pond	Horsforth (100%)	0.35	Natural	6.25
G1367	North Leeds	Ireland Wood & Cookridge Hospital Grounds	Weetwood (100%)	7.74	Natural	7.12
G1369	North Leeds	Haven Chase	Weetwood (100%)	0.51	Natural	4.12
G1370	North Leeds	Luttrell Crescent	Weetwood (100%)	0.54	Natural	4.33
G1373	North Leeds	Kirkstall Hill Amenity Area	Kirkstall (100%)	1.08	Amenity Greenspace	5.15
G1374	North Leeds	Commercial Road Wildlife Garden	Kirkstall (100%)	0.85	Amenity Greenspace	4.77
G1375	North Leeds	Leeds Rugby Academy	Kirkstall (100%)	3.99	Outdoor Sport	8.92
G1381	North Leeds	The Outwood - Horsforth	Horsforth (100%)	2.28	Natural	6.38
G1401	North Leeds	High Fields	Horsforth (100%)	1.09	Natural	6.23
G1402	North Leeds	Woodside Park Avenue POS	Horsforth (100%)	1.86	Amenity Greenspace	7.46
G1403	North Leeds	Cragg Wood Road	Horsforth (100%)	0.36	Natural	5.58
G1404	North Leeds	Little Hawksworth Wood	Horsforth (100%)	3.63	Natural	6.31
G1405	North Leeds	St Johns Graveyard	Roundhay (100%)	1.28	Cemeteries	6.75
G1406	North Leeds	Elmete Lane Schools	Roundhay (100%)	14.25	Outdoor Sport	2.62
G1486	North Leeds	Park Road Avenue Woodland	Roundhay (100%)	1.33	Natural	4.08
G1490	North Leeds	Silk Mill Way	Weetwood (100%)	0.2	Amenity Greenspace	6.42
G1491	North Leeds	Roos Field	Horsforth (100%)	0.24	Amenity Greenspace	6.85
G1492	North Leeds	Silk Mill Bank	Weetwood (100%)	1.13	Local Recreation Area	6.83
G1493	North Leeds	Cookridge Cricket Club	Adel and Wharfedale (100%)	1.78	Outdoor Sport	5.67
G1500	North Leeds	Old Moderians Association	Adel and Wharfedale (100%)	2.71	Outdoor Sport	7.3
G1501	North Leeds, Outer North West	Chestnut Plantation	Adel and Wharfedale (100%)	3.28	Natural	6.56
G1513	North Leeds, Outer North West	Leodensians Rugby Pitches	Alwoodley (100%)	7.85	Outdoor Sport	6.31
G1522	North Leeds	Silk Mill Mews East	Weetwood (100%)	0.36	Natural	6.38
G1524	North Leeds	Old Otley Road Long and Narrow	Weetwood (99%)	2.58	Amenity Greenspace	3.78
G1526	North Leeds	Ireland Wood	Weetwood (100%)	2.75	Natural	2.57
G1527	North Leeds	Timshill Mount	Weetwood (100%)	0.24	Amenity Greenspace	3.9
G1528	North Leeds	Church Wood	Weetwood (100%)	3.41	Natural	5.88
G1529	North Leeds	Hawksworth Roundabout	Kirkstall (100%)	0.36	Natural	4.57
G1533	North Leeds	Hinsley Hall	Headingley (100%)	0.53	Amenity Greenspace	7.54

Site Ref	HMCA	Address	Ward	Area (ha)	Typology	Average quality score
G1539	North Leeds	Wetherby Road Meadow	Roundhay (100%)	2.87	Natural	3.62
G1540	North Leeds	Lincombe Mount	Roundhay (100%)	0.41	Amenity Greenspace	5.77
G1543	North Leeds	St Michael's and All Angels Church	Headingley (100%)	0.52	Cemeteries	6.27
G1544	North Leeds	Alderton Bank	Alwoodley (100%)	3.17	Amenity Greenspace	5.27
G1595	North Leeds	Queenshill	Moortown (100%)	0.37	Amenity Greenspace	4.86
G1597	North Leeds	Buckstone Road	Alwoodley (100%)	0.59	Amenity Greenspace	6.82
G1598	North Leeds	Yorkshire Bank Sports Ground	Moortown (100%)	3.03	Outdoor Sport	2.67
G1600	North Leeds	Verity's Shaft	Alwoodley (100%)	0.27	Natural	6.67
G1614	North Leeds	St Marys/Broadgate Primary School	Horsforth (100%)	2.58	Outdoor Sport	8.12
G1620	North Leeds	John Jameson School	Roundhay (100%)	0.35	Childrens Play	7
G1623	North Leeds	Hawksworth Wood Primary	Kirkstall (100%)	0.41	Outdoor Sport	7.18
G1624	North Leeds	Abbey Grange Church of England School	Kirkstall (100%)	1.3	Childrens Play	7.91
G1625	North Leeds	Sacred Heart Roman Catholic Primary School	Kirkstall (100%)	1.44	Outdoor Sport	7.45
G1626	North Leeds	Becroft Primary	Kirkstall (100%)	0.28	Outdoor Sport	7.09
G1637	North Leeds	Carr Manor Primary School	Moortown (100%)	0.98	Childrens Play	7.18
G1649	North Leeds	Goodrick Lane	Alwoodley (100%)	0.57	Natural	6
G1651	North Leeds, Outer North West	Holt Lane	Adel and Wharfedale (100%)	2.31	Amenity Greenspace	7
G1658	North Leeds	Hall Lane (Hunger Hills Wood Smaller Site)	Horsforth (100%)	0.51	Natural	7.23
G1660	North Leeds	Ridgeside	Adel and Wharfedale (100%)	0.42	Amenity Greenspace	6.75
G1661	North Leeds	Queenswood Drive (Rear of)	Weetwood (100%)	5.87	Natural	6.43
G1662	North Leeds	Becket Park Campus - The Acre	Weetwood (100%)	1.81	Amenity Greenspace	7.5
G1663	North Leeds	Becketts Park Sports Pitches	Weetwood (100%)	8.89	Outdoor Sport	8
G1664	North Leeds	Mosley Beck	Horsforth (65%)	2.5	Natural	5
G1671	North Leeds	East Beckett Park Campus	Weetwood (100%)	2.57	Outdoor Sport	7.67
G1672	North Leeds	Fillingfir Flicks	Kirkstall (100%)	0.85	Natural	3.14
G1677	North Leeds	Beckett Park Community Centre	Kirkstall (100%)	0.28	Amenity Greenspace	6.55
G1679	North Leeds	Butcher Hill Sports Ground	Kirkstall (100%)	10.4	Outdoor Sport	7
G1693	North Leeds	Springbank Primary School	Headingley (100%)	0.43	Childrens Play	7.91
G1699	North Leeds	Elmete Central BESD SKC	Moortown (100%)	1.35	Outdoor Sport	4.09
G1703	North Leeds	Smithy Lane Woods.	Adel and Wharfedale (100%)	4.46	Natural	4.38
G1704	North Leeds	Springfield Close Allotments	Horsforth (100%)	0.39	Allotments	6.55
G1705	North Leeds	Headingley Station Allotments	Kirkstall (100%)	2.5	Allotments	5.18
G1706	North Leeds	Morris Woods	Kirkstall (100%)	6.17	Natural	4.5
G1707	North Leeds	Church Lane Allotment - Kirkstall	Kirkstall (100%)	2.29	Allotments	2
G1708	North Leeds	Norman Towers	Kirkstall (100%)	0.68	Amenity Greenspace	3.92
G1709	North Leeds	Low Wood, Foxcroft Road	Kirkstall (100%)	0.67	Natural	3.54
G1712	North Leeds	Wetherby Road POS	Roundhay (100%)	0.33	Natural	6.5
G1715	North Leeds, Outer North West	Leeds Grammar School	Alwoodley (100%)	27.45	Outdoor Sport	8.64
G1719	North Leeds	Roundhay Tennis Club	Roundhay (100%)	0.44	Outdoor Sport	8.3
G1755	North Leeds	Haven Chase POS	Weetwood (100%)	0.35	Amenity Greenspace	5.27
G1784	North Leeds	Cookridge Hospital Grounds 2.	Weetwood (100%)	0.27	Amenity Greenspace	5.64
G1790	North Leeds	Lawnswood Recreation Ground	Weetwood (100%)	10.32	Outdoor Sport	6.91
G1791	North Leeds	Lath Road	Weetwood (100%)	1.41	Natural	4.67
G1792	North Leeds	Chapel Allerton Primary School	Chapel Allerton (100%)	0.36	Outdoor Sport	8
G1793	North Leeds	St Matthew's Church of England Aided Primary School	Chapel Allerton (100%)	0.35	Childrens Play	7.6
G1802	North Leeds	Roundhay St John Primary School	Roundhay (100%)	0.17	Outdoor Sport	8.56
G1803	North Leeds	Talbot Primary School	Roundhay (100%)	0.65	Childrens Play	8.38
G1804	North Leeds	Immaculate Heart of Mary Catholic Primary School	Moortown (100%)	0.69	Childrens Play	7.8
G1805	North Leeds	Elmet Central BESD SILC	Roundhay (100%)	0.17	Outdoor Sport	4.67
G1815	North Leeds	St Martins Institute	Chapel Allerton (100%)	0.27	Amenity Greenspace	7

Site Ref	HMCA	Address	Ward	Area (ha)	Typology	Average quality score
G1833	North Leeds	Hawksworth Wood	Kirkstall (96%)	22.72	Natural	5.38
G1836	North Leeds	Brownberrie Lane Rec	Horsforth (100%)	5.67	Outdoor Sport	7
G1838	North Leeds	Roundhay Golf Course	Roundhay (100%)	30.78	Outdoor Sport	7.47
G1842	North Leeds	Deanswood Drive Allotments	Alwoodley (100%)	0.23	Allotments	
G1847	North Leeds	West Park Ring Road Open Space	Kirkstall (100%)	5.99	Amenity Greenspace	4.91
G1867	North Leeds	Stainbeck School Playing Field	Moortown (100%)	0.79	Outdoor Sport	7.15
G1875	North Leeds	Victoria Mount/Crescent	Horsforth (100%)	2.07	Natural	6.88
G1876	North Leeds	Saxton Mount/Tynwald Drive	Alwoodley (100%)	0.26	Amenity Greenspace	6.3
G1877	North Leeds	Rear of Woodside Pub	Horsforth (100%)	1.17	Natural	3.25
G1879	North Leeds	Former Headingly Filter Beds	Weetwood (100%)	0.54	Amenity Greenspace	7
G1887	North Leeds	Elmette/Roundhay Woods	Roundhay (100%)	3.39	Natural	4.67
G1909	North Leeds	Clayton Wood East	Weetwood (100%)	0.6	Natural	3.71
G1912	North Leeds	Allerton Grange Fields	Roundhay (100%)	3.35	Amenity Greenspace	7
G1914	North Leeds	Hawksworth Wood Recreation Area	Kirkstall (100%)	6.52	Neighbourhood Park	6
G99	Outer North East	The Ings Wetherby	Wetherby (100%)	13.42	Outdoor Sport	4.57
G132	Outer North East	Harland Way (Within Leeds boundary only)	Wetherby (100%)	6.62	Natural	4.86
G140	Outer North East	Lotherton Hall Estate	Harewood (100%)	57.13	City Park	7.73
G419	Outer North East	Quarry Hill Lane Rec. Wetherby	Wetherby (100%)	2.8	Local Recreation Area	7.08
G420	Outer North East	St Joseph's School Playing Field	Wetherby (100%)	0.68	Outdoor Sport	7.78
G421	Outer North East	St Joseph's Primary School	Wetherby (100%)	0.59	Childrens Play	7.45
G422	Outer North East	Quarry Hill Bridge, Wetherby	Wetherby (100%)	0.77	Amenity Greenspace	5.46
G423	Outer North East	Quarry Hill, Wetherby	Wetherby (100%)	1.21	Natural	2.14
G425	Outer North East	Lazenby Drive Greenspace	Wetherby (100%)	1.45	Natural	3.77
G466	Outer North East	Raby Park	Wetherby (100%)	1.66	Natural	7.67
G467	Outer North East	Butterwick Gardens	Wetherby (100%)	0.6	Amenity Greenspace	7
G469	Outer North East	King Georges Field Recreation Ground	Wetherby (100%)	3.88	Local Recreation Area	5
G512	Outer North East	Woodlea (Primrose Lane) Allotments	Wetherby (100%)	0.2	Allotments	7.6
G513	Outer North East	Hallfield Lane Recreation Ground	Wetherby (100%)	0.73	Local Recreation Area	4
G514	Outer North East	Hallfield Lane Cemetery	Wetherby (100%)	2.54	Cemeteries	7.23
G534	Outer North East	Law Close Greenspace	Wetherby (100%)	0.48	Amenity Greenspace	5.91
G536	Outer North East	Nidd Approach	Wetherby (100%)	0.17	Local Recreation Area	5.54
G537	Outer North East	St James Church of England School	Wetherby (100%)	0.57	Childrens Play	8.64
G538	Outer North East	Wetherby High School	Wetherby (100%)	4.02	Outdoor Sport	8.09
G540	Outer North East	Deighton Gates Junior and Infant School	Wetherby (100%)	1.28	Childrens Play	8.55
G542	Outer North East	North Grove Road	Wetherby (100%)	0.22	Amenity Greenspace	6.45
G543	Outer North East	Deighton Road	Wetherby (100%)	0.5	Amenity Greenspace	6.55
G544	Outer North East	West Park	Wetherby (100%)	0.73	Local Recreation Area	4.23
G545	Outer North East	Deepdale Community Centre	Wetherby (100%)	1.24	Local Recreation Area	6.54
G554	Outer North East	Keswick Lane Allotments	Harewood (100%)	0.21	Allotments	5.33
G571	Outer North East	Boston Spa Riverside/Ebor Way	Wetherby (100%)	4.04	Natural	6.43
G572	Outer North East	Northways Field and Woodland Area	Wetherby (100%)	1.65	Local Recreation Area	7.46
G573	Outer North East	Stables Lane Playing Field	Wetherby (100%)	2.08	Outdoor Sport	6.23
G574	Outer North East	Clifford Village Hall	Wetherby (100%)	0.25	Neighbourhood Park	8.46
G609	Outer North East	Crossley Park Wood	Wetherby (100%)	0.23	Natural	3.18
G610	Outer North East	Wetherby Wilderness	Wetherby (100%)	1.03	Natural	7.69
G611	Outer North East	Sandringham Road Recreation Ground	Wetherby (100%)	0.98	Local Recreation Area	4.75
G612	Outer North East	Jubilee Gardens	Wetherby (100%)	0.27	Amenity Greenspace	9.5
G618	Outer North East	Crossley Street Primary School	Wetherby (100%)	1.31	Childrens Play	8.45
G622	Outer North East	Deepdale Lane Playground	Wetherby (100%)	0.2	Amenity Greenspace	3.38
G672	Outer North East	Bramham Recreation Ground	Wetherby (100%)	2.52	Local Recreation Area	5.15

Site Ref	HMCA	Address	Ward	Area (ha)	Typology	Average quality score
G673	Outer North East	Aberford Road Greenspace	Wetherby (100%)	0.39	Natural	3.67
G674	Outer North East	Boston Spa Allotment Gardens	Wetherby (100%)	0.61	Allotments	6.9
G675	Outer North East	Terrace Lawn Tennis Club	Wetherby (100%)	0.8	Outdoor Sport	7.62
G992	Outer North East	Harewood Cricket Club	Harewood (100%)	1.23	Outdoor Sport	6.09
G993	Outer North East	Gateways School	Harewood (100%)	4.95	Outdoor Sport	7.73
G1208	Outer North East	St Peters Churchyard	Harewood (100%)	1	Cemeteries	8
G1219	Outer North East	Moat End (rear of)	Harewood (100%)	0.72	Amenity Greenspace	6.25
G1398	Outer North East	St.John's Residential School for the Deaf	Wetherby (100%)	2.8	Outdoor Sport	
G1407	Outer North East	Aberford Albion FC	Harewood (100%)	2.06	Outdoor Sport	7.18
G1408	Outer North East	Aberford Allotments - Field Lane	Harewood (100%)	0.78	Allotments	5.89
G1409	Outer North East	St Ricarius Church	Harewood (100%)	0.48	Cemeteries	6.85
G1410	Outer North East	St Ricarius Churchyard	Harewood (100%)	0.26	Cemeteries	4.33
G1455	Outer North East	The Yorkshire Conductive Education Centre	Wetherby (100%)	0.59	Outdoor Sport	3.55
G1458	Outer North East	Bramham Park Cricket Pitch	Wetherby (100%)	0.78	Outdoor Sport	4.5
G1459	Outer North East	Wetherby Cricket Ground	Wetherby (100%)	2.44	Outdoor Sport	6
G1460	Outer North East	Thorp Arch Cycleway	Wetherby (100%)	14.68	Amenity Greenspace	6.62
G1461	Outer North East	St Edwards Church Clifford	Wetherby (100%)	0.69	Cemeteries	6.92
G1463	Outer North East	Thorp Arch Grange	Wetherby (100%)	1.09	Amenity Greenspace	6.08
G1464	Outer North East	Leeds United Training Ground	Wetherby (100%)	10.22	Outdoor Sport	7.91
G1465	Outer North East	St Peters Church Walton	Wetherby (100%)	0.3	Cemeteries	6.08
G1466	Outer North East	Thorp Arch and Boston Spa Cricket Ground	Wetherby (100%)	0.99	Outdoor Sport	6.67
G1467	Outer North East	Woodland Drive	Wetherby (100%)	0.28	Amenity Greenspace	7.42
G1470	Outer North East	Clifford Allotments	Wetherby (100%)	0.72	Allotments	5.91
G1471	Outer North East	St Lukes Church Clifford	Wetherby (100%)	0.41	Cemeteries	5.67
G1472	Outer North East	All Saints Church, Bramham	Wetherby (100%)	1.11	Cemeteries	6.08
G1473	Outer North East	Rigton Hill	Harewood (100%)	0.27	Amenity Greenspace	4.54
G1474	Outer North East	Harewood Avenue Cemetery	Harewood (100%)	0.6	Cemeteries	6.5
G1475	Outer North East	East Keswick Sports Association	Harewood (100%)	3.93	Outdoor Sport	4.75
G1476	Outer North East	East Keswick War Memorial and Woodland	Harewood (100%)	0.65	Natural	5
G1477	Outer North East	St Mary Magdalene's Church East Keswick	Harewood (100%)	0.35	Cemeteries	6.85
G1478	Outer North East	East Keswick Main Street	Harewood (100%)	1.62	Natural	4
G1480	Outer North East	Bardsey Grange Close (North)	Harewood (100%)	0.22	Amenity Greenspace	5
G1481	Outer North East	Bardsey Sports Ground	Harewood (100%)	2.66	Outdoor Sport	5.54
G1482	Outer North East	Bardsey Bowling Green and Tennis Courts.	Harewood (100%)	0.29	Outdoor Sport	6.4
G1483	Outer North East	East Keswick Tennis Courts	Harewood (100%)	0.26	Outdoor Sport	5.42
G1484	Outer North East	Holywell Lane Park	Harewood (100%)	0.42	Amenity Greenspace	6.69
G1485	Outer North East	Thornor Tennis Club	Harewood (100%)	0.12	Outdoor Sport	6.5
G1488	Outer North East	Thornor Church of England Primary School	Harewood (100%)	0.76	Outdoor Sport	6.9
G1521	Outer North East	Collingham Bowling Green and Tennis Courts	Harewood (100%)	0.44	Amenity Greenspace	7.25
G1523	Outer North East	Collingham And Linton Sports Association	Harewood (100%)	2.62	Outdoor Sport	6.69
G1525	Outer North East	Collingham and Linton Bridge	Harewood (100%)	2.08	Natural	5.75
G1548	Outer North East	Bardsey Dog Exercising Area	Harewood (100%)	1.23	Amenity Greenspace	6.62
G1549	Outer North East	Sand Bridge Sports Ground	Wetherby (100%)	1.85	Natural	3.29
G1551	Outer North East	Aberford Pond - Field Lane	Harewood (100%)	1.35	Natural	3
G1553	Outer North East	Lyndon Road	Wetherby (100%)	0.31	Amenity Greenspace	6.42
G1554	Outer North East	Thorp Arch All Saints Church	Wetherby (100%)	0.5	Cemeteries	6.5
G1556	Outer North East	Grange Avenue 2	Wetherby (100%)	0.29	Amenity Greenspace	4.36
G1557	Outer North East	Grange Avenue	Wetherby (100%)	0.81	Amenity Greenspace	5
G1558	Outer North East	Rudgate Park 3	Wetherby (100%)	0.19	Amenity Greenspace	3.82
G1561	Outer North East	Thorp Arch Tennis Courts	Wetherby (100%)	0.11	Outdoor Sport	6.45

Site Ref	HMCA	Address	Ward	Area (ha)	Typology	Average quality score
G1573	Outer North East	Aberford Bowling Green	Harewood (100%)	0.21	Outdoor Sport	8.55
G1574	Outer North East	Aberford Playing Fields and Tennis Courts	Harewood (100%)	0.67	Amenity Greenspace	3.42
G1576	Outer North East	Thorner FC and Thorner Mexborough CC	Harewood (100%)	2.27	Outdoor Sport	7.25
G1587	Outer North East	Shadwell Primary School	Harewood (100%)	0.86	Outdoor Sport	6.11
G1588	Outer North East	Bardsey Junior & Infant School	Harewood (100%)	1.71	Outdoor Sport	5.33
G1591	Outer North East	Lady Elizabeth Hasting Church of England Aided Primary School	Harewood (100%)	0.75	Outdoor Sport	8.44
G1608	Outer North East	Barwick in Elmet Church of England Junior and Infant School	Harewood (100%)	0.49	Childrens Play	8.22
G1609	Outer North East	Mill Lane Collingham	Harewood (100%)	0.93	Natural	4.88
G1610	Outer North East	Scholes Elmet Primary School	Harewood (100%)	1.09	Outdoor Sport	
G1612	Outer North East	Aberford Church of England Primary School	Harewood (100%)	0.3	Outdoor Sport	5.44
G1622	Outer North East	St Mary's Church of England Primary School	Wetherby (100%)	1.1	Childrens Play	7.91
G1627	Outer North East	Linton Tennis Courts	Harewood (100%)	0.63	Outdoor Sport	7.33
G1628	Outer North East	Lady Elizabeth Hasting Church of England Primary School	Wetherby (100%)	0.35	Childrens Play	6.5
G1629	Outer North East	Boston Spa Comprehensive School	Wetherby (100%)	6.58	Outdoor Sport	7.09
G1630	Outer North East	Collingham Community Hall	Harewood (100%)	0.2	Amenity Greenspace	7.31
G1631	Outer North East	Boston Spa Primrose Lane Primary School	Wetherby (100%)	2.1	Childrens Play	7.2
G1632	Outer North East	St Edward's RC Primary School	Wetherby (100%)	1.04	Childrens Play	7.7
G1633	Outer North East	Bishopdale Drive	Harewood (100%)	0.41	Natural	5.92
G1634	Outer North East	West Oaks SILC	Wetherby (100%)	1.13	Childrens Play	7.55
G1635	Outer North East	Bramham Primary School	Wetherby (100%)	0.84	Childrens Play	6.8
G1636	Outer North East	Bramham Cricket Pitch	Wetherby (100%)	2.6	Outdoor Sport	6.1
G1670	Outer North East	Thorner Road Allotments	Wetherby (100%)	1.37	Allotments	5.3
G1686	Outer North East	Collingham St Oswald's Church	Harewood (100%)	0.5	Cemeteries	6.75
G1687	Outer North East	Church Lane Collingham	Harewood (100%)	0.39	Amenity Greenspace	6
G1688	Outer North East	Collingham Allotments	Harewood (100%)	0.21	Allotments	4.4
G1689	Outer North East	Aberford Road Allotments	Wetherby (100%)	0.65	Allotments	7.2
G1738	Outer North East	Thorner Bowling Club	Harewood (100%)	0.3	Outdoor Sport	6.18
G1747	Outer North East	Bowcliffe Beck	Wetherby (100%)	1.91	Natural	5.67
G1748	Outer North East	Bowcliffe Wood	Wetherby (100%)	1.46	Natural	6.43
G1749	Outer North East	Bramham Lodge	Wetherby (100%)	1.21	Natural	4.88
G1758	Outer North East	Scarcroft Disused Railway	Harewood (100%)	7.18	Natural	7
G1759	Outer North East	Hetchell Woods	Harewood (100%)	14.08	Natural	7.43
G1760	Outer North East	Hell Pot Woods / Dam Wood	Harewood (100%)	4.19	Natural	6.5
G1764	Outer North East	All Hallows Church, Badsey	Harewood (100%)	0.62	Cemeteries	7.75
G1766	Outer North East	Scarcroft Cricket Pitch	Harewood (100%)	0.87	Outdoor Sport	7.4
G1769	Outer North East	Scarcroft Plantation	Harewood (100%)	3.26	Natural	7.62
G1795	Outer North East	Benwick in Elmet Allotments	Harewood (100%)	1.41	Allotments	6.11
G1796	Outer North East	Welfare Avenue OS	Harewood (100%)	0.84	Local Recreation Area	7.46
G1797	Outer North East	Barwick Sports Ground	Harewood (100%)	2.42	Outdoor Sport	7.73
G1798	Outer North East	Leeds Road POS	Harewood (100%)	3.13	Amenity Greenspace	3.82
G1800	Outer North East	Scholes Playing Field	Harewood (100%)	2.73	Outdoor Sport	7.75
G1801	Outer North East	St Philips Church	Harewood (100%)	0.94	Cemeteries	3.5
G1866	Outer North East	Beckside Play Area	Harewood (100%)	0.02	Childrens Play	8.18
G1880	Outer North East	Woodhouse Farm/Oakhill Woods	Harewood (100%)	3.24	Natural	3.44
G1881	Outer North East	High Trees Nursery School	Wetherby (100%)	0.69	Childrens Play	6
G1906	Outer North East	Whinmoor Grange Cemetery	Harewood (100%)	5.06	Cemeteries	
G31	Outer North West	Breary Marsh	Adel and Wharfedale (100%)	14.91	Natural	7.73
G53	Outer North West	Golden Acre Park	Adel and Wharfedale (100%)	42	City Park	6.8
G82	Outer North West	Otley Cemetery	Otley and Yeadon (100%)	4.3	Cemeteries	6.07
G104	Outer North West	Wellcroft	Otley and Yeadon (100%)	0.89	Childrens Play	5.46

Site Ref	HMCA	Address	Ward	Area (ha)	Typology	Average quality score
G109	Outer North West	Wharfemeadows Park	Otley and Yeadon (100%)	5.76	Neighbourhood Park	7.27
G123	Outer North West	Grove Hill Park, Otley	Otley and Yeadon (100%)	2.27	Neighbourhood Park	5.87
G424	Outer North West	Birdcage Walk Allotments East	Otley and Yeadon (100%)	0.37	Allotments	2.71
G677	Outer North West	Manor Garth	Otley and Yeadon (100%)	0.77	Amenity Greenspace	7.07
G683	Outer North West	Tempest Allotments (Livestock and Growing)	Otley and Yeadon (100%)	1.79	Allotments	6.11
G706	Outer North West	Farnley Lane	Otley and Yeadon (100%)	0.31	Amenity Greenspace	4.85
G711	Outer North West	Pool in Wharfedale - Church of England Primary School	Adel and Wharfedale (100%)	1.03	Childrens Play	8.36
G712	Outer North West	Pool Recreation Ground	Adel and Wharfedale (100%)	3.23	Local Recreation Area	4.54
G713	Outer North West	Pool Road Greenspace	Adel and Wharfedale (100%)	1.67	Natural	3.17
G714	Outer North West	St Wilfrids Church	Adel and Wharfedale (100%)	0.37	Cemeteries	7.69
G734	Outer North West	Pool Cricket Club	Adel and Wharfedale (100%)	3.96	Outdoor Sport	5.54
G735	Outer North West	Swallow Drive Greenspace	Adel and Wharfedale (100%)	0.35	Amenity Greenspace	7.36
G736	Outer North West	Arthington Cricket ground	Adel and Wharfedale (100%)	0.85	Outdoor Sport	7.27
G737	Outer North West	St Peters Arthington Churchyard	Adel and Wharfedale (100%)	0.45	Cemeteries	4.38
G738	Outer North West	Bramhope Primary School	Adel and Wharfedale (100%)	3.13	Childrens Play	6.45
G739	Outer North West	Bramhope Cemetery	Adel and Wharfedale (100%)	0.41	Cemeteries	7.85
G740	Outer North West	Bramhope Playground ("The Knoll")	Adel and Wharfedale (100%)	0.34	Childrens Play	7.15
G741	Outer North West	Bramhope Recreation Ground	Adel and Wharfedale (100%)	1.92	Outdoor Sport	7.31
G743	Outer North West	Bramhope Bowls Club	Adel and Wharfedale (100%)	0.13	Outdoor Sport	8.36
G744	Outer North West	Leeds Road Greenspace (1)	Adel and Wharfedale (100%)	0.74	Amenity Greenspace	4.5
G745	Outer North West	Leeds Road Greenspace (2)	Adel and Wharfedale (100%)	0.34	Amenity Greenspace	4.8
G746	Outer North West	West Park Leeds RUF C Ground	Adel and Wharfedale (100%)	8.01	Outdoor Sport	7.38
G747	Outer North West	Weill Head Wood	Adel and Wharfedale (100%)	2.04	Natural	3.29
G748	Outer North West	Spring Wood	Adel and Wharfedale (100%)	3.16	Natural	5.75
G770	Outer North West	Weston Drive Sports Field	Otley and Yeadon (100%)	1.29	Local Recreation Area	5.62
G771	Outer North West	Newall Carr Road	Otley and Yeadon (100%)	0.34	Natural	2
G772	Outer North West	Newall Carr Road	Otley and Yeadon (100%)	0.84	Neighbourhood Park	4.83
G773	Outer North West	Garnetts Field	Otley and Yeadon (100%)	1.96	Outdoor Sport	5.75
G774	Outer North West	Burras Lane	Otley and Yeadon (100%)	0.22	Amenity Greenspace	5.77
G775	Outer North West	Pegholme Drive POS	Otley and Yeadon (100%)	0.32	Amenity Greenspace	6.46
G776	Outer North West	Cayton Road Playing Field	Otley and Yeadon (100%)	0.33	Neighbourhood Park	5.62
G777	Outer North West	Grove Hill Cricket Ground	Otley and Yeadon (100%)	1.69	Outdoor Sport	4.92
G814	Outer North West	Burras Lane Allotments	Otley and Yeadon (100%)	0.65	Allotments	6.64
G824	Outer North West	Myers Croft Allotments	Otley and Yeadon (100%)	0.25	Allotments	5.91
G826	Outer North West	Station Road (Station Top) (Myers Croft) Allotments	Otley and Yeadon (100%)	0.54	Allotments	4.55
G849	Outer North West	Ilkley Road Verge	Otley and Yeadon (100%)	0.9	Natural	7
G850	Outer North West	Weston Ridge	Otley and Yeadon (100%)	0.42	Amenity Greenspace	5.69
G851	Outer North West	Gallows Hill Nature Reserve	Otley and Yeadon (100%)	5.48	Natural	5.15
G1027	Outer North West	Old Railway Line Off Bradford Road	Otley and Yeadon (61%)	3.04	Natural	3.5
G1028	Outer North West	Old Railway Off Otley Road	Otley and Yeadon (100%)	3.28	Natural	4.85
G1031	Outer North West	All Saints Church, Otley	Otley and Yeadon (100%)	0.49	Cemeteries	5.64
G1088	Outer North West	Ings Lane Allotment	Otley and Yeadon (100%)	0.33	Allotments	4.45
G1089	Outer North West	Cambridge Drive POS	Otley and Yeadon (100%)	5.2	Amenity Greenspace	3.23
G1091	Outer North West	Otley Town Football Club	Otley and Yeadon (100%)	4.09	Outdoor Sport	5.85
G1092	Outer North West	Old Etonian Rugby Pitches	Otley and Yeadon (100%)	4.04	Outdoor Sport	6.23
G1093	Outer North West	Stephencroft Park	Otley and Yeadon (100%)	0.32	Amenity Greenspace	6.15
G1094	Outer North West	Todds Allotments	Otley and Yeadon (100%)	0.76	Allotments	5.45
G1105	Outer North West	Bird Cage Walk Allotments East	Otley and Yeadon (100%)	0.31	Allotments	4.89
G1510	Outer North West	Cragg Lane Rec	Alwoodley (100%)	2.89	Local Recreation Area	6.31
G1512	Outer North West	White Bridge Allotments	Otley and Yeadon (100%)	0.75	Allotments	4.12

Site Ref	HMCA	Address	Ward	Area (ha)	Typology	Average quality score
G1516	Outer North West	Gallows Hill Allotments	Otley and Yeadon (100%)	0.22	Allotments	1.29
G1602	Outer North West	Otley Ashfield First School	Otley and Yeadon (100%)	0.75	Outdoor Sport	9
G1604	Outer North West	Otley All Saints Primary School	Otley and Yeadon (100%)	0.57	Outdoor Sport	8
G1606	Outer North West	Prince Henry's Grammar School	Otley and Yeadon (100%)	4.4	Outdoor Sport	8
G1607	Outer North West	St James Primary School Otley	Otley and Yeadon (100%)	0.76	Outdoor Sport	8.62
G1648	Outer North West	Myers Croft Allotments	Otley and Yeadon (100%)	0.33	Allotments	4.11
G1652	Outer North West	Old Cricket Ground Pool Road Mills	Adel and Wharfedale (100%)	1.89	Outdoor Sport	1.8
G1653	Outer North West	Knotford Nook	Otley and Yeadon (100%)	25.17	Natural	4.92
G1654	Outer North West	Hillcrest	Adel and Wharfedale (100%)	1.43	Natural	4.29
G1655	Outer North West	Hilton Grange	Adel and Wharfedale (100%)	0.88	Amenity Greenspace	7.46
G1721	Outer North West	Hall Drive	Adel and Wharfedale (100%)	3.6	Natural	5.17
G1756	Outer North West	Arthington Allotments	Adel and Wharfedale (100%)	0.38	Allotments	4
G1767	Outer North West	Otley RUFC	Otley and Yeadon (100%)	2.94	Outdoor Sport	8.09
G1770	Outer North West	Former Thomas Chippendale School Pitches	Otley and Yeadon (100%)	1.09	Outdoor Sport	3.64
G1776	Outer North West	Union Court	Otley and Yeadon (100%)	0.28	Amenity Greenspace	7.85
G1777	Outer North West	Burras Drive (adjacent to allotments)	Otley and Yeadon (100%)	0.19	Natural	6.92
G1778	Outer North West	Otley Bypass (Adjacent to)	Otley and Yeadon (100%)	0.21	Natural	3.82
G1779	Outer North West	Westbourne House Woodland	Otley and Yeadon (100%)	0.41	Natural	6.5
G1781	Outer North West	Westbourne Close woodland.	Otley and Yeadon (100%)	0.22	Natural	6.08
G1782	Outer North West	Otley sand and Gravel Pits - Otley North	Otley and Yeadon (100%)	42.37	Natural	7.46
G1851	Outer North West	Bramhope Tennis Club	Adel and Wharfedale (100%)	0.12	Outdoor Sport	8.2
G1897	Outer North West	Weston Drive - Playground	Otley and Yeadon (100%)	0.14	Childrens Play	6.17
G66	Outer South	John O'Gaunts Recreation Ground	Rothwell (100%)	3.7	Local Recreation Area	5.25
G92	Outer South	Springhead Park	Rothwell (100%)	22.19	Neighbourhood Park	7.2
G148	Outer South	Rothwell Country Park	Rothwell (100%)	52.51	Natural	5.53
G149	Outer South	Rothwell Haigh Cemetery	Rothwell (100%)	1.89	Cemeteries	5.54
G151	Outer South	Saville Road Recreation Ground	Kippax and Methley (100%)	1.38	Local Recreation Area	5
G664	Outer South	Ramsgate Recreation Ground	Ardsley and Robin Hood (100%)	0.29	Amenity Greenspace	6.08
G667	Outer South	Westgate Lane Allotments (Lofthouse Recreation Allotment)	Ardsley and Robin Hood (100%)	0.32	Allotments	4.91
G668	Outer South	Westgate Lane Recreation Ground	Ardsley and Robin Hood (100%)	0.99	Amenity Greenspace	4.77
G669	Outer South	Lofthouse Recreation Ground	Ardsley and Robin Hood (100%)	0.32	Local Recreation Area	7.17
G670	Outer South	Lofthouse Cemetery	Ardsley and Robin Hood (100%)	1.15	Cemeteries	6
G779	Outer South, Outer South West	Rodillian School	Ardsley and Robin Hood (100%)	5.4	Outdoor Sport	5.64
G817	Outer South	Carlton Recreation Ground	Rothwell (100%)	1.05	Local Recreation Area	7.62
G818	Outer South	Carlton Cricket Club	Rothwell (100%)	1.21	Outdoor Sport	8
G819	Outer South	Carlton AFC	Rothwell (100%)	0.78	Outdoor Sport	7.77
G820	Outer South	Ouzlewell Green (New Woodland - BTCV - Forestry)	Rothwell (100%)	2.96	Natural	5.69
G821	Outer South	Ouzlewell Green POS	Ardsley and Robin Hood (98%)	0.44	Local Recreation Area	6.23
G822	Outer South	Lee Moor Beck Woods	Rothwell (100%)	3.66	Natural	5.38
G864	Outer South	Middleton Lane Football Ground (Robin Hood Athleti	Ardsley and Robin Hood (100%)	2.21	Outdoor Sport	6.5
G865	Outer South	Northfield Avenue Recreation Ground	Ardsley and Robin Hood (100%)	1.05	Outdoor Sport	5.33
G866	Outer South	Carlton Primary School	Rothwell (100%)	0.29	Childrens Play	7.82
G867	Outer South	Copley Lane Allotments	Ardsley and Robin Hood (100%)	1.22	Allotments	5.45
G868	Outer South	Copley Lane Community Orchard	Ardsley and Robin Hood (100%)	0.8	Allotments	4.11
G869	Outer South, Outer South West	Rothwell Pastures Part 1	Ardsley and Robin Hood (99%)	4.67	Natural	5.17
G870	Outer South	Rothwell Pastures Part 2	Rothwell (100%)	0.55	Natural	3.92
G871	Outer South	Rothwell Pastures Part 3	Rothwell (100%)	0.34	Natural	5.83
G872	Outer South	Carlton Green	Rothwell (100%)	0.33	Amenity Greenspace	8.38
G873	Outer South	Unicorn Allotments	Rothwell (100%)	0.85	Allotments	5.7
G874	Outer South	Spring Well Cottages Allotments	Rothwell (100%)	0.4	Allotments	2.82

Site Ref	HMCA	Address	Ward	Area (ha)	Typology	Average quality score
G875	Outer South	Bains Terrace POS	Rothwell (100%)	0.11	Childrens Play	6.67
G878	Outer South	Rothwell Pastures (4) The Pastures	Rothwell (100%)	14.53	Natural	5.77
G879	Outer South	Hopfield POS (2)	Ardsley and Robin Hood (100%)	0.61	Local Recreation Area	6.75
G880	Outer South	Manor Crescent	Ardsley and Robin Hood (74%)	4.09	Natural	4.46
G881	Outer South	Woodlane Recreation Ground	Rothwell (100%)	3.72	Local Recreation Area	6.31
G902	Outer South	Rothwell Victoria Junior School	Rothwell (100%)	1.31	Outdoor Sport	7
G903	Outer South	Victoria Pit Allotments	Rothwell (100%)	1.43	Allotments	6.18
G916	Outer South	Wood Lane - Reservoir Allotments	Rothwell (100%)	0.49	Allotments	6.91
G1008	Outer South	Holmsley Field Lane Allotments	Rothwell (100%)	0.46	Allotments	5.27
G1009	Outer South	Fleet Lane Rec	Rothwell (100%)	8.19	Local Recreation Area	6.08
G1010	Outer South	Fleet Bridge Wood	Rothwell (100%)	4.3	Natural	6.92
G1096	Outer South	Rothwell Pastures (part of)	Ardsley and Robin Hood (100%)	0.86	Natural	4
G1097	Outer South	Royds High School	Rothwell (100%)	11.67	Outdoor Sport	7.64
G1098	Outer South	Sugar Hill	Rothwell (100%)	8.69	Natural	4.08
G1099	Outer South	Wordsworth Drive POS	Rothwell (100%)	1.1	Local Recreation Area	5.33
G1100	Outer South	Rothwell Sports Centre	Rothwell (100%)	3.97	Outdoor Sport	6.92
G1101	Outer South	Hugh Calverley Playing Fields	Rothwell (100%)	7.99	Outdoor Sport	6.85
G1102	Outer South	Moss Carr Woods	Rothwell (100%)	21.92	Natural	7
G1112	Outer South	Springfield Allotments	Rothwell (100%)	0.67	Allotments	5.55
G1113	Outer South	Royds Lane - Rothwell sports Club	Rothwell (100%)	2.45	Outdoor Sport	6.67
G1114	Outer South	Rothwell St Marys RC Primary School	Rothwell (100%)	1.14	Outdoor Sport	8.18
G1115	Outer South	Woodlesford Park	Rothwell (100%)	3.91	Local Recreation Area	6.77
G1116	Outer South	Haigh Road Allotments	Rothwell (100%)	0.86	Allotments	7.09
G1117	Outer South	Carlton Lane Allotments	Rothwell (100%)	0.33	Allotments	5.4
G1118	Outer South	Windmill Allotments	Rothwell (100%)	0.63	Allotments	6.55
G1119	Outer South	Water Haigh	Rothwell (100%)	7.16	Natural	6.08
G1120	Outer South	Pit Head Wood	Rothwell (100%)	14.23	Natural	5.17
G1121	Outer South	Eshald Wood	Rothwell (100%)	6.57	Natural	6.17
G1122	Outer South	Rothwell West Junior School	Rothwell (100%)	1.91	Outdoor Sport	9
G1123	Outer South	Fleet Wood	Rothwell (100%)	4	Natural	6.08
G1126	Outer South	Mowbray Chase (1)	Rothwell (100%)	0.27	Amenity Greenspace	6.67
G1127	Outer South	Mowbray Chase (3)	Rothwell (100%)	0.22	Amenity Greenspace	6.67
G1128	Outer South	Rookely Woods - (Part of the Methley Estate)	Rothwell (100%)	11.09	Natural	7.23
G1130	Outer South	Winter Woods / Clumpcliffe Wood	Rothwell (100%)	4.16	Natural	5.2
G1131	Outer South	1131	Rothwell (100%)	2.14	Outdoor Sport	7.75
G1132	Outer South	Almhouse Wood - Rear Methley Lane	Rothwell (100%)	13.63	Natural	7.08
G1134	Outer South	Juniper Avenue POS	Rothwell (100%)	0.81	Amenity Greenspace	7.54
G1135	Outer South	Fleet Lane Woods	Rothwell (100%)	23.37	Natural	6.46
G1136	Outer South	Rothwell Community Park (Rear of)	Rothwell (100%)	8.24	Natural	6.31
G1138	Outer South, Outer South East	Canal Side Ponds - Woodlesford Lock	Rothwell (75%)	4.45	Natural	7.69
G1146	Outer South	Haigh Road/ Abraham Hill	Rothwell (100%)	0.76	Natural	6
G1164	Outer South	Holy Trinity Church, Church Street	Rothwell (100%)	1.7	Natural	6
G1176	Outer South	Hazel House Rec	Kippax and Methley (100%)	0.26	Amenity Greenspace	2.89
G1181	Outer South	Coney Moor Rec ground	Kippax and Methley (100%)	0.28	Childrens Play	6.5
G1182	Outer South	Methley - Disused Railway / Trans Pennine Trail	Kippax and Methley (100%)	8.15	Natural	7.17
G1185	Outer South	Longbow Avenue Playgroup	Kippax and Methley (100%)	0.48	Childrens Play	7.75
G1186	Outer South	Barnsdale Road POS	Kippax and Methley (100%)	0.6	Amenity Greenspace	7.58
G1187	Outer South	St Oswalds Churchyard	Kippax and Methley (100%)	1.44	Cemeteries	6.92
G1188	Outer South	Methley Warriors Rugby Ground	Kippax and Methley (100%)	2.06	Outdoor Sport	4.27
G1202	Outer South	Methley Cricket Ground	Kippax and Methley (100%)	2.49	Outdoor Sport	9.25

Site Ref	HMCA	Address	Ward	Area (ha)	Typology	Average quality score
G1179	North Leeds	Moor Allerton POS	Alwoodley (100%)	0.45	Natural	3.43
G1217	North Leeds	Leafield POS	Moortown (100%)	0.27	Amenity Greenspace	4.38
G1220	North Leeds	Bedford Close	Weetwood (100%)	0.36	Natural	3.67
G1221	North Leeds	Iveson Drive	Weetwood (100%)	0.29	Amenity Greenspace	5.36
G1230	North Leeds	High Ash Drive	Alwoodley (100%)	0.57	Amenity Greenspace	1.8
G1250	North Leeds	Cookridge Village Hall	Adel and Wharfedale (100%)	0.11	Amenity Greenspace	6.92
G1252	North Leeds	Holt Dale Approach	Adel and Wharfedale (100%)	0.69	Amenity Greenspace	6.64
G1253	North Leeds	Holt Dale Green	Adel and Wharfedale (100%)	0.49	Amenity Greenspace	6.45
G1256	North Leeds	Queenswood Drive Sports Pitches	Kirkstall (100%)	4.58	Outdoor Sport	6.73
G1263	North Leeds	Queenswood Gardens	Kirkstall (100%)	0.25	Amenity Greenspace	5.82
G1268	North Leeds	Tynwald Road POS	Alwoodley (100%)	0.25	Amenity Greenspace	4.14
G1271	North Leeds	Chapel Allerton and St Matthews Primary School Playing Fields	Chapel Allerton (100%)	0.83	Outdoor Sport	7.8
G1273	North Leeds	Chapel Allerton Tennis, Squash and Gym Club	Chapel Allerton (100%)	1.34	Outdoor Sport	9.4
G1282	North Leeds	Meanwood Park Hospital Grounds (Former)	Moortown (100%)	17.49	Natural	5.17
G1283	North Leeds	Meanwood Cricket Club	Moortown (100%)	0.81	Outdoor Sport	5.08
G1286	North Leeds	University of Leeds Athletics Ground / Weetwood Sports Pitches	Weetwood (100%)	18.2	Outdoor Sport	7.73
G1293	North Leeds	Alwoodley Cricket Club	Alwoodley (100%)	1.65	Outdoor Sport	6.31
G1314	North Leeds	Bank Avenue/Gardens (Rear of)	Horsforth (100%)	0.22	Natural	5.42
G1322	North Leeds	West Park Playing Fields	Weetwood (89%)	20.4	Outdoor Sport	5.77
G1352	North Leeds	King George Road	Horsforth (100%)	0.28	Amenity Greenspace	6.5
G1354	North Leeds	Moseley Wood Croft	Adel and Wharfedale (98%)	0.79	Natural	6.92
G1355	North Leeds	Simms Pond	Horsforth (100%)	0.35	Natural	6.25
G1367	North Leeds	Ireland Wood & Cookridge Hospital Grounds	Weetwood (100%)	7.74	Natural	7.12
G1369	North Leeds	Haven Chase	Weetwood (100%)	0.51	Natural	4.12
G1370	North Leeds	Luttrell Crescent	Weetwood (100%)	0.54	Natural	4.33
G1373	North Leeds	Kirkstall Hill Amenity Area	Kirkstall (100%)	1.08	Amenity Greenspace	5.15
G1374	North Leeds	Commercial Road Wildlife Garden	Kirkstall (100%)	0.85	Amenity Greenspace	4.77
G1375	North Leeds	Leeds Rugby Academy	Kirkstall (100%)	3.99	Outdoor Sport	8.92
G1381	North Leeds	The Outwood - Horsforth	Horsforth (100%)	2.28	Natural	6.38
G1401	North Leeds	High Fields	Horsforth (100%)	1.09	Natural	6.23
G1402	North Leeds	Woodside Park Avenue POS	Horsforth (100%)	1.86	Amenity Greenspace	7.46
G1403	North Leeds	Cragg Wood Road	Horsforth (100%)	0.36	Natural	5.58
G1404	North Leeds	Little Hawksworth Wood	Horsforth (100%)	3.63	Natural	6.31
G1405	North Leeds	St Johns Graveyard	Roundhay (100%)	1.28	Cemeteries	6.75
G1406	North Leeds	Elmete Lane Schools	Roundhay (100%)	14.25	Outdoor Sport	2.62
G1486	North Leeds	Park Road Avenue Woodland	Roundhay (100%)	1.33	Natural	4.08
G1490	North Leeds	Silk Mill Way	Weetwood (100%)	0.2	Amenity Greenspace	6.42
G1491	North Leeds	Roos Field	Horsforth (100%)	0.24	Amenity Greenspace	6.85
G1492	North Leeds	Silk Mill Bank	Weetwood (100%)	1.13	Local Recreation Area	6.83
G1493	North Leeds	Cookridge Cricket Club	Adel and Wharfedale (100%)	1.78	Outdoor Sport	5.67
G1500	North Leeds	Old Moderians Association	Adel and Wharfedale (100%)	2.71	Outdoor Sport	7.3
G1501	North Leeds, Outer North West	Chestnut Plantation	Adel and Wharfedale (100%)	3.28	Natural	6.56
G1513	North Leeds, Outer North West	Leodensians Rugby Pitches	Alwoodley (100%)	7.85	Outdoor Sport	6.31
G1522	North Leeds	Silk Mill Mews East	Weetwood (100%)	0.36	Natural	6.38
G1524	North Leeds	Old Otley Road Long and Narrow	Weetwood (99%)	2.58	Amenity Greenspace	3.78
G1526	North Leeds	Ireland Wood	Weetwood (100%)	2.75	Natural	2.57
G1527	North Leeds	Timshill Mount	Weetwood (100%)	0.24	Amenity Greenspace	3.9
G1528	North Leeds	Church Wood	Weetwood (100%)	3.41	Natural	5.88
G1529	North Leeds	Hawksworth Roundabout	Kirkstall (100%)	0.36	Natural	4.57
G1533	North Leeds	Hinsley Hall	Headingley (100%)	0.53	Amenity Greenspace	7.54

Site Ref	HMCA	Address	Ward	Area (ha)	Typology	Average quality score
G1539	North Leeds	Wetherby Road Meadow	Roundhay (100%)	2.87	Natural	3.62
G1540	North Leeds	Lincombe Mount	Roundhay (100%)	0.41	Amenity Greenspace	5.77
G1543	North Leeds	St Michael's and All Angels Church	Headingley (100%)	0.52	Cemeteries	6.27
G1544	North Leeds	Alderton Bank	Alwoodley (100%)	3.17	Amenity Greenspace	5.27
G1595	North Leeds	Queenshill	Moortown (100%)	0.37	Amenity Greenspace	4.86
G1597	North Leeds	Buckstone Road	Alwoodley (100%)	0.59	Amenity Greenspace	6.82
G1598	North Leeds	Yorkshire Bank Sports Ground	Moortown (100%)	3.03	Outdoor Sport	2.67
G1600	North Leeds	Verity's Shaft	Alwoodley (100%)	0.27	Natural	6.67
G1614	North Leeds	St Marys/Broadgate Primary School	Horsforth (100%)	2.58	Outdoor Sport	8.12
G1620	North Leeds	John Jameson School	Roundhay (100%)	0.35	Childrens Play	7
G1623	North Leeds	Hawksworth Wood Primary	Kirkstall (100%)	0.41	Outdoor Sport	7.18
G1624	North Leeds	Abbey Grange Church of England School	Kirkstall (100%)	1.3	Childrens Play	7.91
G1625	North Leeds	Sacred Heart Roman Catholic Primary School	Kirkstall (100%)	1.44	Outdoor Sport	7.45
G1626	North Leeds	Becroft Primary	Kirkstall (100%)	0.28	Outdoor Sport	7.09
G1637	North Leeds	Carr Manor Primary School	Moortown (100%)	0.98	Childrens Play	7.18
G1649	North Leeds	Goodrick Lane	Alwoodley (100%)	0.57	Natural	6
G1651	North Leeds, Outer North West	Holt Lane	Adel and Wharfedale (100%)	2.31	Amenity Greenspace	7
G1658	North Leeds	Hall Lane (Hunger Hills Wood Smaller Site)	Horsforth (100%)	0.51	Natural	7.23
G1660	North Leeds	Ridgeside	Adel and Wharfedale (100%)	0.42	Amenity Greenspace	6.75
G1661	North Leeds	Queenswood Drive (Rear of)	Weetwood (100%)	5.87	Natural	6.43
G1662	North Leeds	Becket Park Campus - The Acre	Weetwood (100%)	1.81	Amenity Greenspace	7.5
G1663	North Leeds	Becketts Park Sports Pitches	Weetwood (100%)	8.89	Outdoor Sport	8
G1664	North Leeds	Mosley Beck	Horsforth (65%)	2.5	Natural	5
G1671	North Leeds	East Beckett Park Campus	Weetwood (100%)	2.57	Outdoor Sport	7.67
G1672	North Leeds	Fillingfir Flicks	Kirkstall (100%)	0.85	Natural	3.14
G1677	North Leeds	Beckett Park Community Centre	Kirkstall (100%)	0.28	Amenity Greenspace	6.55
G1679	North Leeds	Butcher Hill Sports Ground	Kirkstall (100%)	10.4	Outdoor Sport	7
G1693	North Leeds	Springbank Primary School	Headingley (100%)	0.43	Childrens Play	7.91
G1699	North Leeds	Elmete Central BESD SKC	Moortown (100%)	1.35	Outdoor Sport	4.09
G1703	North Leeds	Smithy Lane Woods.	Adel and Wharfedale (100%)	4.46	Natural	4.38
G1704	North Leeds	Springfield Close Allotments	Horsforth (100%)	0.39	Allotments	6.55
G1705	North Leeds	Headingley Station Allotments	Kirkstall (100%)	2.5	Allotments	5.18
G1706	North Leeds	Morris Woods	Kirkstall (100%)	6.17	Natural	4.5
G1707	North Leeds	Church Lane Allotment - Kirkstall	Kirkstall (100%)	2.29	Allotments	2
G1708	North Leeds	Norman Towers	Kirkstall (100%)	0.68	Amenity Greenspace	3.92
G1709	North Leeds	Low Wood, Foxcroft Road	Kirkstall (100%)	0.67	Natural	3.54
G1712	North Leeds	Wetherby Road POS	Roundhay (100%)	0.33	Natural	6.5
G1715	North Leeds, Outer North West	Leeds Grammar School	Alwoodley (100%)	27.45	Outdoor Sport	8.64
G1719	North Leeds	Roundhay Tennis Club	Roundhay (100%)	0.44	Outdoor Sport	8.3
G1755	North Leeds	Haven Chase POS	Weetwood (100%)	0.35	Amenity Greenspace	5.27
G1784	North Leeds	Cookridge Hospital Grounds 2.	Weetwood (100%)	0.27	Amenity Greenspace	5.64
G1790	North Leeds	Lawnswood Recreation Ground	Weetwood (100%)	10.32	Outdoor Sport	6.91
G1791	North Leeds	Lath Road	Weetwood (100%)	1.41	Natural	4.67
G1792	North Leeds	Chapel Allerton Primary School	Chapel Allerton (100%)	0.36	Outdoor Sport	8
G1793	North Leeds	St Matthew's Church of England Aided Primary School	Chapel Allerton (100%)	0.35	Childrens Play	7.6
G1802	North Leeds	Roundhay St John Primary School	Roundhay (100%)	0.17	Outdoor Sport	8.56
G1803	North Leeds	Talbot Primary School	Roundhay (100%)	0.65	Childrens Play	8.38
G1804	North Leeds	Immaculate Heart of Mary Catholic Primary School	Moortown (100%)	0.69	Childrens Play	7.8
G1805	North Leeds	Elmet Central BESD SILC	Roundhay (100%)	0.17	Outdoor Sport	4.67
G1815	North Leeds	St Martins Institute	Chapel Allerton (100%)	0.27	Amenity Greenspace	7

Site Ref	HMCA	Address	Ward	Area (ha)	Typology	Average quality score
G1833	North Leeds	Hawksworth Wood	Kirkstall (96%)	22.72	Natural	5.38
G1836	North Leeds	Brownberrie Lane Rec	Horsforth (100%)	5.67	Outdoor Sport	7
G1838	North Leeds	Roundhay Golf Course	Roundhay (100%)	30.78	Outdoor Sport	7.47
G1842	North Leeds	Deanswood Drive Allotments	Alwoodley (100%)	0.23	Allotments	
G1847	North Leeds	West Park Ring Road Open Space	Kirkstall (100%)	5.99	Amenity Greenspace	4.91
G1867	North Leeds	Stainbeck School Playing Field	Moortown (100%)	0.79	Outdoor Sport	7.15
G1875	North Leeds	Victoria Mount/Crescent	Horsforth (100%)	2.07	Natural	6.88
G1876	North Leeds	Saxton Mount/Tynwald Drive	Alwoodley (100%)	0.26	Amenity Greenspace	6.3
G1877	North Leeds	Rear of Woodside Pub	Horsforth (100%)	1.17	Natural	3.25
G1879	North Leeds	Former Headingly Filter Beds	Weetwood (100%)	0.54	Amenity Greenspace	7
G1887	North Leeds	Elmette/Roundhay Woods	Roundhay (100%)	3.39	Natural	4.67
G1909	North Leeds	Clayton Wood East	Weetwood (100%)	0.6	Natural	3.71
G1912	North Leeds	Allerton Grange Fields	Roundhay (100%)	3.35	Amenity Greenspace	7
G1914	North Leeds	Hawksworth Wood Recreation Area	Kirkstall (100%)	6.52	Neighbourhood Park	6
G99	Outer North East	The Ings Wetherby	Wetherby (100%)	13.42	Outdoor Sport	4.57
G132	Outer North East	Harland Way (Within Leeds boundary only)	Wetherby (100%)	6.62	Natural	4.86
G140	Outer North East	Lotherton Hall Estate	Harewood (100%)	57.13	City Park	7.73
G419	Outer North East	Quarry Hill Lane Rec. Wetherby	Wetherby (100%)	2.8	Local Recreation Area	7.08
G420	Outer North East	St Joseph's School Playing Field	Wetherby (100%)	0.68	Outdoor Sport	7.78
G421	Outer North East	St Joseph's Primary School	Wetherby (100%)	0.59	Childrens Play	7.45
G422	Outer North East	Quarry Hill Bridge, Wetherby	Wetherby (100%)	0.77	Amenity Greenspace	5.46
G423	Outer North East	Quarry Hill, Wetherby	Wetherby (100%)	1.21	Natural	2.14
G425	Outer North East	Lazenby Drive Greenspace	Wetherby (100%)	1.45	Natural	3.77
G466	Outer North East	Raby Park	Wetherby (100%)	1.66	Natural	7.67
G467	Outer North East	Butterwick Gardens	Wetherby (100%)	0.6	Amenity Greenspace	7
G469	Outer North East	King Georges Field Recreation Ground	Wetherby (100%)	3.88	Local Recreation Area	5
G512	Outer North East	Woodlea (Primrose Lane) Allotments	Wetherby (100%)	0.2	Allotments	7.6
G513	Outer North East	Hallfield Lane Recreation Ground	Wetherby (100%)	0.73	Local Recreation Area	4
G514	Outer North East	Hallfield Lane Cemetery	Wetherby (100%)	2.54	Cemeteries	7.23
G534	Outer North East	Law Close Greenspace	Wetherby (100%)	0.48	Amenity Greenspace	5.91
G536	Outer North East	Nidd Approach	Wetherby (100%)	0.17	Local Recreation Area	5.54
G537	Outer North East	St James Church of England School	Wetherby (100%)	0.57	Childrens Play	8.64
G538	Outer North East	Wetherby High School	Wetherby (100%)	4.02	Outdoor Sport	8.09
G540	Outer North East	Deighton Gates Junior and Infant School	Wetherby (100%)	1.28	Childrens Play	8.55
G542	Outer North East	North Grove Road	Wetherby (100%)	0.22	Amenity Greenspace	6.45
G543	Outer North East	Deighton Road	Wetherby (100%)	0.5	Amenity Greenspace	6.55
G544	Outer North East	West Park	Wetherby (100%)	0.73	Local Recreation Area	4.23
G545	Outer North East	Deepdale Community Centre	Wetherby (100%)	1.24	Local Recreation Area	6.54
G554	Outer North East	Keswick Lane Allotments	Harewood (100%)	0.21	Allotments	5.33
G571	Outer North East	Boston Spa Riverside /Ebor Way	Wetherby (100%)	4.04	Natural	6.43
G572	Outer North East	Northways Field and Woodland Area	Wetherby (100%)	1.65	Local Recreation Area	7.46
G573	Outer North East	Stables Lane Playing Field	Wetherby (100%)	2.08	Outdoor Sport	6.23
G574	Outer North East	Clifford Village Hall	Wetherby (100%)	0.25	Neighbourhood Park	8.46
G609	Outer North East	Crossley Park Wood	Wetherby (100%)	0.23	Natural	3.18
G610	Outer North East	Wetherby Wilderness	Wetherby (100%)	1.03	Natural	7.69
G611	Outer North East	Sandringham Road Recreation Ground	Wetherby (100%)	0.98	Local Recreation Area	4.75
G612	Outer North East	Jubilee Gardens	Wetherby (100%)	0.27	Amenity Greenspace	9.5
G618	Outer North East	Crossley Street Primary School	Wetherby (100%)	1.31	Childrens Play	8.45
G622	Outer North East	Deepdale Lane Playground	Wetherby (100%)	0.2	Amenity Greenspace	3.38
G672	Outer North East	Bramham Recreation Ground	Wetherby (100%)	2.52	Local Recreation Area	5.15

Site Ref	HMCA	Address	Ward	Area (ha)	Typology	Average quality score
G673	Outer North East	Aberford Road Greenspace	Wetherby (100%)	0.39	Natural	3.67
G674	Outer North East	Boston Spa Allotment Gardens	Wetherby (100%)	0.61	Allotments	6.9
G675	Outer North East	Terrace Lawn Tennis Club	Wetherby (100%)	0.8	Outdoor Sport	7.62
G992	Outer North East	Harewood Cricket Club	Harewood (100%)	1.23	Outdoor Sport	6.09
G993	Outer North East	Gateways School	Harewood (100%)	4.95	Outdoor Sport	7.73
G1208	Outer North East	St Peters Churchyard	Harewood (100%)	1	Cemeteries	8
G1219	Outer North East	Moat End (rear of)	Harewood (100%)	0.72	Amenity Greenspace	6.25
G1398	Outer North East	St.John's Residential School for the Deaf	Wetherby (100%)	2.8	Outdoor Sport	
G1407	Outer North East	Aberford Albion FC	Harewood (100%)	2.06	Outdoor Sport	7.18
G1408	Outer North East	Aberford Allotments - Field Lane	Harewood (100%)	0.78	Allotments	5.89
G1409	Outer North East	St Ricarius Church	Harewood (100%)	0.48	Cemeteries	6.85
G1410	Outer North East	St Ricarius Churchyard	Harewood (100%)	0.26	Cemeteries	4.33
G1455	Outer North East	The Yorkshire Conductive Education Centre	Wetherby (100%)	0.59	Outdoor Sport	3.55
G1458	Outer North East	Bramham Park Cricket Pitch	Wetherby (100%)	0.78	Outdoor Sport	4.5
G1459	Outer North East	Wetherby Cricket Ground	Wetherby (100%)	2.44	Outdoor Sport	6
G1460	Outer North East	Thorp Arch Cycleway	Wetherby (100%)	14.68	Amenity Greenspace	6.62
G1461	Outer North East	St Edwards Church Clifford	Wetherby (100%)	0.69	Cemeteries	6.92
G1463	Outer North East	Thorp Arch Grange	Wetherby (100%)	1.09	Amenity Greenspace	6.08
G1464	Outer North East	Leeds United Training Ground	Wetherby (100%)	10.22	Outdoor Sport	7.91
G1465	Outer North East	St Peters Church Walton	Wetherby (100%)	0.3	Cemeteries	6.08
G1466	Outer North East	Thorp Arch and Boston Spa Cricket Ground	Wetherby (100%)	0.99	Outdoor Sport	6.67
G1467	Outer North East	Woodland Drive	Wetherby (100%)	0.28	Amenity Greenspace	7.42
G1470	Outer North East	Clifford Allotments	Wetherby (100%)	0.72	Allotments	5.91
G1471	Outer North East	St Lukes Church Clifford	Wetherby (100%)	0.41	Cemeteries	5.67
G1472	Outer North East	All Saints Church, Bramham	Wetherby (100%)	1.11	Cemeteries	6.08
G1473	Outer North East	Rigton Hill	Harewood (100%)	0.27	Amenity Greenspace	4.54
G1474	Outer North East	Harewood Avenue Cemetery	Harewood (100%)	0.6	Cemeteries	6.5
G1475	Outer North East	East Keswick Sports Association	Harewood (100%)	3.93	Outdoor Sport	4.75
G1476	Outer North East	East Keswick War Memorial and Woodland	Harewood (100%)	0.65	Natural	5
G1477	Outer North East	St Mary Magdalene's Church East Keswick	Harewood (100%)	0.35	Cemeteries	6.85
G1478	Outer North East	East Keswick Main Street	Harewood (100%)	1.62	Natural	4
G1480	Outer North East	Bardsey Grange Close (North)	Harewood (100%)	0.22	Amenity Greenspace	5
G1481	Outer North East	Bardsey Sports Ground	Harewood (100%)	2.66	Outdoor Sport	5.54
G1482	Outer North East	Bardsey Bowling Green and Tennis Courts.	Harewood (100%)	0.29	Outdoor Sport	6.4
G1483	Outer North East	East Keswick Tennis Courts	Harewood (100%)	0.26	Outdoor Sport	5.42
G1484	Outer North East	Holywell Lane Park	Harewood (100%)	0.42	Amenity Greenspace	6.69
G1485	Outer North East	Thornor Tennis Club	Harewood (100%)	0.12	Outdoor Sport	6.5
G1488	Outer North East	Thornor Church of England Primary School	Harewood (100%)	0.76	Outdoor Sport	6.9
G1521	Outer North East	Collingham Bowling Green and Tennis Courts	Harewood (100%)	0.44	Amenity Greenspace	7.25
G1523	Outer North East	Collingham And Linton Sports Association	Harewood (100%)	2.62	Outdoor Sport	6.69
G1525	Outer North East	Collingham and Linton Bridge	Harewood (100%)	2.08	Natural	5.75
G1548	Outer North East	Bardsey Dog Exercising Area	Harewood (100%)	1.23	Amenity Greenspace	6.62
G1549	Outer North East	Sand Bridge Sports Ground	Wetherby (100%)	1.85	Natural	3.29
G1551	Outer North East	Aberford Pond - Field Lane	Harewood (100%)	1.35	Natural	3
G1553	Outer North East	Lyndon Road	Wetherby (100%)	0.31	Amenity Greenspace	6.42
G1554	Outer North East	Thorp Arch All Saints Church	Wetherby (100%)	0.5	Cemeteries	6.5
G1556	Outer North East	Grange Avenue 2	Wetherby (100%)	0.29	Amenity Greenspace	4.36
G1557	Outer North East	Grange Avenue	Wetherby (100%)	0.81	Amenity Greenspace	5
G1558	Outer North East	Rudgate Park 3	Wetherby (100%)	0.19	Amenity Greenspace	3.82
G1561	Outer North East	Thorp Arch Tennis Courts	Wetherby (100%)	0.11	Outdoor Sport	6.45

Site Ref	HMCA	Address	Ward	Area (ha)	Typology	Average quality score
G1573	Outer North East	Aberford Bowling Green	Harewood (100%)	0.21	Outdoor Sport	8.55
G1574	Outer North East	Aberford Playing Fields and Tennis Courts	Harewood (100%)	0.67	Amenity Greenspace	3.42
G1576	Outer North East	Thorner FC and Thorner Mexborough CC	Harewood (100%)	2.27	Outdoor Sport	7.25
G1587	Outer North East	Shadwell Primary School	Harewood (100%)	0.86	Outdoor Sport	6.11
G1588	Outer North East	Bardsey Junior & Infant School	Harewood (100%)	1.71	Outdoor Sport	5.33
G1591	Outer North East	Lady Elizabeth Hasting Church of England Aided Primary School	Harewood (100%)	0.75	Outdoor Sport	8.44
G1608	Outer North East	Barwick in Elmet Church of England Junior and Infant School	Harewood (100%)	0.49	Childrens Play	8.22
G1609	Outer North East	Mill Lane Collingham	Harewood (100%)	0.93	Natural	4.88
G1610	Outer North East	Scholes Elmet Primary School	Harewood (100%)	1.09	Outdoor Sport	
G1612	Outer North East	Aberford Church of England Primary School	Harewood (100%)	0.3	Outdoor Sport	5.44
G1622	Outer North East	St Mary's Church of England Primary School	Wetherby (100%)	1.1	Childrens Play	7.91
G1627	Outer North East	Linton Tennis Courts	Harewood (100%)	0.63	Outdoor Sport	7.33
G1628	Outer North East	Lady Elizabeth Hasting Church of England Primary School	Wetherby (100%)	0.35	Childrens Play	6.5
G1629	Outer North East	Boston Spa Comprehensive School	Wetherby (100%)	6.58	Outdoor Sport	7.09
G1630	Outer North East	Collingham Community Hall	Harewood (100%)	0.2	Amenity Greenspace	7.31
G1631	Outer North East	Boston Spa Primrose Lane Primary School	Wetherby (100%)	2.1	Childrens Play	7.2
G1632	Outer North East	St Edward's RC Primary School	Wetherby (100%)	1.04	Childrens Play	7.7
G1633	Outer North East	Bishopdale Drive	Harewood (100%)	0.41	Natural	5.92
G1634	Outer North East	West Oaks SILC	Wetherby (100%)	1.13	Childrens Play	7.55
G1635	Outer North East	Bramham Primary School	Wetherby (100%)	0.84	Childrens Play	6.8
G1636	Outer North East	Bramham Cricket Pitch	Wetherby (100%)	2.6	Outdoor Sport	6.1
G1670	Outer North East	Thorner Road Allotments	Wetherby (100%)	1.37	Allotments	5.3
G1686	Outer North East	Collingham St Oswald's Church	Harewood (100%)	0.5	Cemeteries	6.75
G1687	Outer North East	Church Lane Collingham	Harewood (100%)	0.39	Amenity Greenspace	6
G1688	Outer North East	Collingham Allotments	Harewood (100%)	0.21	Allotments	4.4
G1689	Outer North East	Aberford Road Allotments	Wetherby (100%)	0.65	Allotments	7.2
G1738	Outer North East	Thorner Bowling Club	Harewood (100%)	0.3	Outdoor Sport	6.18
G1747	Outer North East	Bowcliffe Beck	Wetherby (100%)	1.91	Natural	5.67
G1748	Outer North East	Bowcliffe Wood	Wetherby (100%)	1.46	Natural	6.43
G1749	Outer North East	Bramham Lodge	Wetherby (100%)	1.21	Natural	4.88
G1758	Outer North East	Scarcroft Disused Railway	Harewood (100%)	7.18	Natural	7
G1759	Outer North East	Hetchell Woods	Harewood (100%)	14.08	Natural	7.43
G1760	Outer North East	Hell Pot Woods / Dam Wood	Harewood (100%)	4.19	Natural	6.5
G1764	Outer North East	All Hallows Church, Badsey	Harewood (100%)	0.62	Cemeteries	7.75
G1766	Outer North East	Scarcroft Cricket Pitch	Harewood (100%)	0.87	Outdoor Sport	7.4
G1769	Outer North East	Scarcroft Plantation	Harewood (100%)	3.26	Natural	7.62
G1795	Outer North East	Benwick in Elmet Allotments	Harewood (100%)	1.41	Allotments	6.11
G1796	Outer North East	Welfare Avenue OS	Harewood (100%)	0.84	Local Recreation Area	7.46
G1797	Outer North East	Barwick Sports Ground	Harewood (100%)	2.42	Outdoor Sport	7.73
G1798	Outer North East	Leeds Road POS	Harewood (100%)	3.13	Amenity Greenspace	3.82
G1800	Outer North East	Scholes Playing Field	Harewood (100%)	2.73	Outdoor Sport	7.75
G1801	Outer North East	St Philips Church	Harewood (100%)	0.94	Cemeteries	3.5
G1866	Outer North East	Beckside Play Area	Harewood (100%)	0.02	Childrens Play	8.18
G1880	Outer North East	Woodhouse Farm/Oakhill Woods	Harewood (100%)	3.24	Natural	3.44
G1881	Outer North East	High Trees Nursery School	Wetherby (100%)	0.69	Childrens Play	6
G1906	Outer North East	Whinmoor Grange Cemetery	Harewood (100%)	5.06	Cemeteries	7.73
G31	Outer North West	Breary Marsh	Adel and Wharfedale (100%)	14.91	Natural	
G53	Outer North West	Golden Acre Park	Adel and Wharfedale (100%)	42	City Park	6.8
G82	Outer North West	Otley Cemetery	Otley and Yeadon (100%)	4.3	Cemeteries	6.07
G104	Outer North West	Wellcroft	Otley and Yeadon (100%)	0.89	Childrens Play	5.46

Site Ref	HMCA	Address	Ward	Area (ha)	Typology	Average quality score
G109	Outer North West	Wharfemeadows Park	Otley and Yeadon (100%)	5.76	Neighbourhood Park	7.27
G123	Outer North West	Grove Hill Park, Otley	Otley and Yeadon (100%)	2.27	Neighbourhood Park	5.87
G424	Outer North West	Birdcage Walk Allotments East	Otley and Yeadon (100%)	0.37	Allotments	2.71
G677	Outer North West	Manor Garth	Otley and Yeadon (100%)	0.77	Amenity Greenspace	7.07
G683	Outer North West	Tempest Allotments (Livestock and Growing)	Otley and Yeadon (100%)	1.79	Allotments	6.11
G706	Outer North West	Farnley Lane	Otley and Yeadon (100%)	0.31	Amenity Greenspace	4.85
G711	Outer North West	Pool in Wharfedale - Church of England Primary School	Adel and Wharfedale (100%)	1.03	Childrens Play	8.36
G712	Outer North West	Pool Recreation Ground	Adel and Wharfedale (100%)	3.23	Local Recreation Area	4.54
G713	Outer North West	Pool Road Greenspace	Adel and Wharfedale (100%)	1.67	Natural	3.17
G714	Outer North West	St Wilfrids Church	Adel and Wharfedale (100%)	0.37	Cemeteries	7.69
G734	Outer North West	Pool Cricket Club	Adel and Wharfedale (100%)	3.96	Outdoor Sport	5.54
G735	Outer North West	Swallow Drive Greenspace	Adel and Wharfedale (100%)	0.35	Amenity Greenspace	7.36
G736	Outer North West	Arthington Cricket ground	Adel and Wharfedale (100%)	0.85	Outdoor Sport	7.27
G737	Outer North West	St Peters Arthington Churchyard	Adel and Wharfedale (100%)	0.45	Cemeteries	4.38
G738	Outer North West	Bramhope Primary School	Adel and Wharfedale (100%)	3.13	Childrens Play	6.45
G739	Outer North West	Bramhope Cemetery	Adel and Wharfedale (100%)	0.41	Cemeteries	7.85
G740	Outer North West	Bramhope Playground ("The Knoll")	Adel and Wharfedale (100%)	0.34	Childrens Play	7.15
G741	Outer North West	Bramhope Recreation Ground	Adel and Wharfedale (100%)	1.92	Outdoor Sport	7.31
G743	Outer North West	Bramhope Bowls Club	Adel and Wharfedale (100%)	0.13	Outdoor Sport	8.36
G744	Outer North West	Leeds Road Greenspace (1)	Adel and Wharfedale (100%)	0.74	Amenity Greenspace	4.5
G745	Outer North West	Leeds Road Greenspace (2)	Adel and Wharfedale (100%)	0.34	Amenity Greenspace	4.8
G746	Outer North West	West Park Leeds RUF C Ground	Adel and Wharfedale (100%)	8.01	Outdoor Sport	7.38
G747	Outer North West	Weill Head Wood	Adel and Wharfedale (100%)	2.04	Natural	3.29
G748	Outer North West	Spring Wood	Adel and Wharfedale (100%)	3.16	Natural	5.75
G770	Outer North West	Weston Drive Sports Field	Otley and Yeadon (100%)	1.29	Local Recreation Area	5.62
G771	Outer North West	Newall Carr Road	Otley and Yeadon (100%)	0.34	Natural	2
G772	Outer North West	Newall Carr Road	Otley and Yeadon (100%)	0.84	Neighbourhood Park	4.83
G773	Outer North West	Garnetts Field	Otley and Yeadon (100%)	1.96	Outdoor Sport	5.75
G774	Outer North West	Burras Lane	Otley and Yeadon (100%)	0.22	Amenity Greenspace	5.77
G775	Outer North West	Pegholme Drive POS	Otley and Yeadon (100%)	0.32	Amenity Greenspace	6.46
G776	Outer North West	Cayton Road Playing Field	Otley and Yeadon (100%)	0.33	Neighbourhood Park	5.62
G777	Outer North West	Grove Hill Cricket Ground	Otley and Yeadon (100%)	1.69	Outdoor Sport	4.92
G814	Outer North West	Burras Lane Allotments	Otley and Yeadon (100%)	0.65	Allotments	6.64
G824	Outer North West	Myers Croft Allotments	Otley and Yeadon (100%)	0.25	Allotments	5.91
G826	Outer North West	Station Road (Station Top) (Myers Croft) Allotments	Otley and Yeadon (100%)	0.54	Allotments	4.55
G849	Outer North West	Ilkley Road Verge	Otley and Yeadon (100%)	0.9	Natural	7
G850	Outer North West	Weston Ridge	Otley and Yeadon (100%)	0.42	Amenity Greenspace	5.69
G851	Outer North West	Gallows Hill Nature Reserve	Otley and Yeadon (100%)	5.48	Natural	5.15
G1027	Outer North West	Old Railway Line Off Bradford Road	Otley and Yeadon (61%)	3.04	Natural	3.5
G1028	Outer North West	Old Railway Off Otley Road	Otley and Yeadon (100%)	3.28	Natural	4.85
G1031	Outer North West	All Saints Church, Otley	Otley and Yeadon (100%)	0.49	Cemeteries	5.64
G1088	Outer North West	Ings Lane Allotment	Otley and Yeadon (100%)	0.33	Allotments	4.45
G1089	Outer North West	Cambridge Drive POS	Otley and Yeadon (100%)	5.2	Amenity Greenspace	3.23
G1091	Outer North West	Otley Town Football Club	Otley and Yeadon (100%)	4.09	Outdoor Sport	5.85
G1092	Outer North West	Old Etonian Rugby Pitches	Otley and Yeadon (100%)	4.04	Outdoor Sport	6.23
G1093	Outer North West	Stephencroft Park	Otley and Yeadon (100%)	0.32	Amenity Greenspace	6.15
G1094	Outer North West	Todds Allotments	Otley and Yeadon (100%)	0.76	Allotments	5.45
G1105	Outer North West	Bird Cage Walk Allotments East	Otley and Yeadon (100%)	0.31	Allotments	4.89
G1510	Outer North West	Cragg Lane Rec	Alwoodley (100%)	2.89	Local Recreation Area	6.31
G1512	Outer North West	White Bridge Allotments	Otley and Yeadon (100%)	0.75	Allotments	4.12

Site Ref	HMCA	Address	Ward	Area (ha)	Typology	Average quality score
G1516	Outer North West	Gallows Hill Allotments	Otley and Yeadon (100%)	0.22	Allotments	1.29
G1602	Outer North West	Otley Ashfield First School	Otley and Yeadon (100%)	0.75	Outdoor Sport	9
G1604	Outer North West	Otley All Saints Primary School	Otley and Yeadon (100%)	0.57	Outdoor Sport	8
G1606	Outer North West	Prince Henry's Grammar School	Otley and Yeadon (100%)	4.4	Outdoor Sport	8
G1607	Outer North West	St James Primary School Otley	Otley and Yeadon (100%)	0.76	Outdoor Sport	8.62
G1648	Outer North West	Myers Croft Allotments	Otley and Yeadon (100%)	0.33	Allotments	4.11
G1652	Outer North West	Old Cricket Ground Pool Road Mills	Adel and Wharfedale (100%)	1.89	Outdoor Sport	1.8
G1653	Outer North West	Knotford Nook	Otley and Yeadon (100%)	25.17	Natural	4.92
G1654	Outer North West	Hillcrest	Adel and Wharfedale (100%)	1.43	Natural	4.29
G1655	Outer North West	Hilton Grange	Adel and Wharfedale (100%)	0.88	Amenity Greenspace	7.46
G1721	Outer North West	Hall Drive	Adel and Wharfedale (100%)	3.6	Natural	5.17
G1756	Outer North West	Arthington Allotments	Adel and Wharfedale (100%)	0.38	Allotments	4
G1767	Outer North West	Otley RUFC	Otley and Yeadon (100%)	2.94	Outdoor Sport	8.09
G1770	Outer North West	Former Thomas Chippendale School Pitches	Otley and Yeadon (100%)	1.09	Outdoor Sport	3.64
G1776	Outer North West	Union Court	Otley and Yeadon (100%)	0.28	Amenity Greenspace	7.85
G1777	Outer North West	Burras Drive (adjacent to allotments)	Otley and Yeadon (100%)	0.19	Natural	6.92
G1778	Outer North West	Otley Bypass (Adjacent to)	Otley and Yeadon (100%)	0.21	Natural	3.82
G1779	Outer North West	Westbourne House Woodland	Otley and Yeadon (100%)	0.41	Natural	6.5
G1781	Outer North West	Westbourne Close woodland.	Otley and Yeadon (100%)	0.22	Natural	6.08
G1782	Outer North West	Otley sand and Gravel Pits - Otley North	Otley and Yeadon (100%)	42.37	Natural	7.46
G1851	Outer North West	Bramhope Tennis Club	Adel and Wharfedale (100%)	0.12	Outdoor Sport	8.2
G1897	Outer North West	Weston Drive - Playground	Otley and Yeadon (100%)	0.14	Childrens Play	6.17
G66	Outer South	John O'Gaunts Recreation Ground	Rothwell (100%)	3.7	Local Recreation Area	5.25
G92	Outer South	Springhead Park	Rothwell (100%)	22.19	Neighbourhood Park	7.2
G148	Outer South	Rothwell Country Park	Rothwell (100%)	52.51	Natural	5.53
G149	Outer South	Rothwell Haigh Cemetery	Rothwell (100%)	1.89	Cemeteries	5.54
G151	Outer South	Saville Road Recreation Ground	Kippax and Methley (100%)	1.38	Local Recreation Area	5
G664	Outer South	Ramsgate Recreation Ground	Ardsley and Robin Hood (100%)	0.29	Amenity Greenspace	6.08
G667	Outer South	Westgate Lane Allotments (Lofthouse Recreation Allotment)	Ardsley and Robin Hood (100%)	0.32	Allotments	4.91
G668	Outer South	Westgate Lane Recreation Ground	Ardsley and Robin Hood (100%)	0.99	Amenity Greenspace	4.77
G669	Outer South	Lofthouse Recreation Ground	Ardsley and Robin Hood (100%)	0.32	Local Recreation Area	7.17
G670	Outer South	Lofthouse Cemetery	Ardsley and Robin Hood (100%)	1.15	Cemeteries	6
G779	Outer South, Outer South West	Rodillian School	Ardsley and Robin Hood (100%)	5.4	Outdoor Sport	5.64
G817	Outer South	Carlton Recreation Ground	Rothwell (100%)	1.05	Local Recreation Area	7.62
G818	Outer South	Carlton Cricket Club	Rothwell (100%)	1.21	Outdoor Sport	8
G819	Outer South	Carlton AFC	Rothwell (100%)	0.78	Outdoor Sport	7.77
G820	Outer South	Ouzlewell Green (New Woodland - BTCV - Forestry)	Rothwell (100%)	2.96	Natural	5.69
G821	Outer South	Ouzlewell Green POS	Ardsley and Robin Hood (98%)	0.44	Local Recreation Area	6.23
G822	Outer South	Lee Moor Beck Woods	Rothwell (100%)	3.66	Natural	5.38
G864	Outer South	Middleton Lane Football Ground (Robin Hood Athleti	Ardsley and Robin Hood (100%)	2.21	Outdoor Sport	6.5
G865	Outer South	Northfield Avenue Recreation Ground	Ardsley and Robin Hood (100%)	1.05	Outdoor Sport	5.33
G866	Outer South	Carlton Primary School	Rothwell (100%)	0.29	Childrens Play	7.82
G867	Outer South	Copley Lane Allotments	Ardsley and Robin Hood (100%)	1.22	Allotments	5.45
G868	Outer South	Copley Lane Community Orchard	Ardsley and Robin Hood (100%)	0.8	Allotments	4.11
G869	Outer South, Outer South West	Rothwell Pastures Part 1	Ardsley and Robin Hood (99%)	4.67	Natural	5.17
G870	Outer South	Rothwell Pastures Part 2	Rothwell (100%)	0.55	Natural	3.92
G871	Outer South	Rothwell Pastures Part 3	Rothwell (100%)	0.34	Natural	5.83
G872	Outer South	Carlton Green	Rothwell (100%)	0.33	Amenity Greenspace	8.38
G873	Outer South	Unicorn Allotments	Rothwell (100%)	0.85	Allotments	5.7
G874	Outer South	Spring Well Cottages Allotments	Rothwell (100%)	0.4	Allotments	2.82

Site Ref	HMCA	Address	Ward	Area (ha)	Typology	Average quality score
G875	Outer South	Bains Terrace POS	Rothwell (100%)	0.11	Childrens Play	6.67
G878	Outer South	Rothwell Pastures (4) The Pastures	Rothwell (100%)	14.53	Natural	5.77
G879	Outer South	Hopfield POS (2)	Ardsley and Robin Hood (100%)	0.61	Local Recreation Area	6.75
G880	Outer South	Manor Crescent	Ardsley and Robin Hood (74%)	4.09	Natural	4.46
G881	Outer South	Woodlane Recreation Ground	Rothwell (100%)	3.72	Local Recreation Area	6.31
G902	Outer South	Rothwell Victoria Junior School	Rothwell (100%)	1.31	Outdoor Sport	7
G903	Outer South	Victoria Pit Allotments	Rothwell (100%)	1.43	Allotments	6.18
G916	Outer South	Wood Lane - Reservoir Allotments	Rothwell (100%)	0.49	Allotments	6.91
G1008	Outer South	Holmsley Field Lane Allotments	Rothwell (100%)	0.46	Allotments	5.27
G1009	Outer South	Fleet Lane Rec	Rothwell (100%)	8.19	Local Recreation Area	6.08
G1010	Outer South	Fleet Bridge Wood	Rothwell (100%)	4.3	Natural	6.92
G1096	Outer South	Rothwell Pastures (part of)	Ardsley and Robin Hood (100%)	0.86	Natural	4
G1097	Outer South	Royds High School	Rothwell (100%)	11.67	Outdoor Sport	7.64
G1098	Outer South	Sugar Hill	Rothwell (100%)	8.69	Natural	4.08
G1099	Outer South	Wordsworth Drive POS	Rothwell (100%)	1.1	Local Recreation Area	5.33
G1100	Outer South	Rothwell Sports Centre	Rothwell (100%)	3.97	Outdoor Sport	6.92
G1101	Outer South	Hugh Calverley Playing Fields	Rothwell (100%)	7.99	Outdoor Sport	6.85
G1102	Outer South	Moss Carr Woods	Rothwell (100%)	21.92	Natural	7
G1112	Outer South	Springfield Allotments	Rothwell (100%)	0.67	Allotments	5.55
G1113	Outer South	Royds Lane - Rothwell sports Club	Rothwell (100%)	2.45	Outdoor Sport	6.67
G1114	Outer South	Rothwell St Marys RC Primary School	Rothwell (100%)	1.14	Outdoor Sport	8.18
G1115	Outer South	Woodlesford Park	Rothwell (100%)	3.91	Local Recreation Area	6.77
G1116	Outer South	Haigh Road Allotments	Rothwell (100%)	0.86	Allotments	7.09
G1117	Outer South	Carlton Lane Allotments	Rothwell (100%)	0.33	Allotments	5.4
G1118	Outer South	Windmill Allotments	Rothwell (100%)	0.63	Allotments	6.55
G1119	Outer South	Water Haigh	Rothwell (100%)	7.16	Natural	6.08
G1120	Outer South	Pit Head Wood	Rothwell (100%)	14.23	Natural	5.17
G1121	Outer South	Eshald Wood	Rothwell (100%)	6.57	Natural	6.17
G1122	Outer South	Rothwell West Junior School	Rothwell (100%)	1.91	Outdoor Sport	9
G1123	Outer South	Fleet Wood	Rothwell (100%)	4	Natural	6.08
G1126	Outer South	Mowbray Chase (1)	Rothwell (100%)	0.27	Amenity Greenspace	6.67
G1127	Outer South	Mowbray Chase (3)	Rothwell (100%)	0.22	Amenity Greenspace	6.67
G1128	Outer South	Rookely Woods - (Part of the Methley Estate)	Rothwell (100%)	11.09	Natural	7.23
G1130	Outer South	Winter Woods / Clumpcliffe Wood	Rothwell (100%)	4.16	Natural	5.2
G1131	Outer South	1131	Rothwell (100%)	2.14	Outdoor Sport	7.75
G1132	Outer South	Almhouse Wood - Rear Methley Lane	Rothwell (100%)	13.63	Natural	7.08
G1134	Outer South	Juniper Avenue POS	Rothwell (100%)	0.81	Amenity Greenspace	7.54
G1135	Outer South	Fleet Lane Woods	Rothwell (100%)	23.37	Natural	6.46
G1136	Outer South	Rothwell Community Park (Rear of)	Rothwell (100%)	8.24	Natural	6.31
G1138	Outer South, Outer South East	Canal Side Ponds - Woodlesford Lock	Rothwell (75%)	4.45	Natural	7.69
G1146	Outer South	Haigh Road/ Abraham Hill	Rothwell (100%)	0.76	Natural	6
G1164	Outer South	Holy Trinity Church, Church Street	Rothwell (100%)	1.7	Natural	6
G1176	Outer South	Hazel House Rec	Kippax and Methley (100%)	0.26	Amenity Greenspace	2.89
G1181	Outer South	Coney Moor Rec ground	Kippax and Methley (100%)	0.28	Childrens Play	6.5
G1182	Outer South	Methley - Disused Railway / Trans Pennine Trail	Kippax and Methley (100%)	8.15	Natural	7.17
G1185	Outer South	Longbow Avenue Playgroup	Kippax and Methley (100%)	0.48	Childrens Play	7.75
G1186	Outer South	Barnsdale Road POS	Kippax and Methley (100%)	0.6	Amenity Greenspace	7.58
G1187	Outer South	St Oswalds Churchyard	Kippax and Methley (100%)	1.44	Cemeteries	6.92
G1188	Outer South	Methley Warriors Rugby Ground	Kippax and Methley (100%)	2.06	Outdoor Sport	4.27
G1202	Outer South	Methley Cricket Ground	Kippax and Methley (100%)	2.49	Outdoor Sport	9.25

Site Ref	HMCA	Address	Ward	Area (ha)	Typology	Average quality score
G1203	Outer South	Wood Row Allotments	Kippax and Methley (100%)	0.77	Allotments	4.64
G1204	Outer South	Wood Row Rec Ground	Kippax and Methley (100%)	0.5	Amenity Greenspace	5
G1205	Outer South	Mickletown Ings SSSI	Kippax and Methley (100%)	34.09	Natural	6
G1222	Outer South	Rothwell Bowling Club	Rothwell (100%)	0.21	Outdoor Sport	7.33
G1239	Outer South	Bullough Lane Dismantled Railway Billys Field	Rothwell (100%)	1.1	Natural	4.69
G1258	Outer South	Woodlesford Primary School	Kippax and Methley (100%)	0.82	Amenity Greenspace	4.36
G1259	Outer South	Oulton Primary School	Rothwell (100%)	1.21	Outdoor Sport	7.89
G1260	Outer South	Rothwell Church of England primary School	Rothwell (100%)	1.64	Outdoor Sport	7.44
G1261	Outer South	Methley Primary School	Rothwell (100%)	1.17	Outdoor Sport	6.62
G1262	Outer South	Haigh Road Primary School	Kippax and Methley (100%)	0.94	Outdoor Sport	9
G1303	Outer South	Wood Lane	Rothwell (100%)	0.2	Outdoor Sport	6.38
G1378	Outer South, Outer South East	Lower North (Lake)	Rothwell (100%)	0.21	Amenity Greenspace	6.67
G1541	Outer South	All Saints POS	Garforth and Swillington (88%)	8.09	Green Corridor	6.62
G1831	Outer South	Summer Hill Allotments Methley	Rothwell (100%)	0.24	Amenity Greenspace	6.18
G1882	Outer South	St Johns Church Yard and Cemetery	Kippax and Methley (100%)	0.96	Allotments	7
G1884	Outer South	Sherwood Way, Playing Pitch	Rothwell (100%)	1.65	Cemeteries	3.9
G1922	Outer South	St Georges Park	Rothwell (100%)	0.73	Outdoor Sport	6.18
G20	Outer South East	Allerton Bywater Sports Ground	Rothwell (100%)	1.22	Amenity Greenspace	7.17
G23	Outer South East	Barley Hill Park	Kippax and Methley (100%)	5.45	Local Recreation Area	6.93
G42	Outer South East	Fairburn Ings Nature Reserve	Garforth and Swillington (100%)	3.16	Neighbourhood Park	4.29
G48	Outer South East	Garforth Cemetery and St Mary's Church	Kippax and Methley (100%)	102.13	Natural	6.6
G51	Outer South East	Glebelands Recreation Ground	Garforth and Swillington (100%)	2.79	Cemeteries	4.21
G57	Outer South East	Hollinhurst Wood	Garforth and Swillington (100%)	4.25	Local Recreation Area	6.33
G68	Outer South East	Kippax Meadows	Garforth and Swillington (100%)	13.16	Natural	4.93
G72	Outer South East	Letchmore Pastures	Kippax and Methley (100%)	9.32	Natural	2.93
G93	Outer South East	St Mary's Cemetery Park (Kippax)	Kippax and Methley (100%)	11.28	Natural	5.5
G101	Outer South East	Town Close Hills	Kippax and Methley (99%)	1.07	Cemeteries	3.87
G114	Outer South East	Castlehill Woods	Kippax and Methley (100%)	25.17	Natural	6.71
G464	Outer South East	Primrose Allotments	Kippax and Methley (100%)	23.13	Natural	5.69
G1012	Outer South East	Bank Row Allotments	Garforth and Swillington (100%)	0.21	Allotments	6.89
G1013	Outer South East	Ash Lane Pitch	Garforth and Swillington (100%)	0.4	Allotments	2.67
G1014	Outer South East	Hawkes Nest Wood Garforth	Garforth and Swillington (100%)	1.77	Outdoor Sport	2.67
G1015	Outer South East	Firthfields POS	Garforth and Swillington (100%)	5.63	Natural	3.67
G1016	Outer South East	Firthfields Allotments	Garforth and Swillington (100%)	1.13	Outdoor Sport	5.77
G1017	Outer South East	Inverness Road POS	Garforth and Swillington (100%)	0.56	Allotments	3.89
G1018	Outer South East	New Sturton Bus Turnaround POS	Garforth and Swillington (100%)	0.35	Amenity Greenspace	5.08
G1124	Outer South East	Wheatley Park Football Ground	Garforth and Swillington (100%)	0.25	Amenity Greenspace	3.75
G1125	Outer South East	Brierlands Lane Pitches	Garforth and Swillington (100%)	1	Outdoor Sport	8.5
G1209	Outer South East	Sheldon Hill Wood	Garforth and Swillington (100%)	2.83	Outdoor Sport	5.38
G1210	Outer South East	Back Newton Lane Wood	Kippax and Methley (100%)	4.74	Natural	5.17
G1211	Outer South East	Ledsham Cricket Ground	Kippax and Methley (100%)	2.04	Natural	5.17
G1212	Outer South East	St Marys Church Yard	Kippax and Methley (100%)	0.88	Outdoor Sport	6.91
G1213	Outer South East	Micklefield Miners Welfare Rec Ground	Kippax and Methley (100%)	0.74	Cemeteries	5.75
G1215	Outer South East	Owl Wood	Kippax and Methley (100%)	4.59	Outdoor Sport	6.25
G1216	Outer South East	Brighshaw Lane POS	Kippax and Methley (100%)	4.33	Natural	5.33
G1226	Outer South East	Garforth Cricket Club	Kippax and Methley (100%)	1.44	Natural	5
G1227	Outer South East	Church Lane Allotments	Garforth and Swillington (100%)	1.71	Outdoor Sport	6.42
G1228	Outer South East	Green Lane Cricket Club	Garforth and Swillington (100%)	1.43	Allotments	6
G1229	Outer South East	Kennet Lane Meadows	Garforth and Swillington (100%)	1.21	Outdoor Sport	6.08
G1229	Outer South East		Garforth and Swillington (100%)	4.09	Natural	4

Site Ref	HMCA	Address	Ward	Area (ha)	Typology	Average quality score
G1231	Outer South East	Long Meadows	Garforth and Swillington (100%)	1.2	Amenity Greenspace	6.08
G1232	Outer South East	Goose Fields	Garforth and Swillington (100%)	1.06	Local Recreation Area	5.62
G1234	Outer South East	Kippax Common	Kippax and Methley (100%)	5.11	Local Recreation Area	6.92
G1235	Outer South East	Valley Road	Kippax and Methley (100%)	0.71	Amenity Greenspace	5.46
G1236	Outer South East	Shuttocks Wood	Kippax and Methley (100%)	0.58	Natural	5.83
G1237	Outer South East	Berryleighs Wood	Kippax and Methley (100%)	0.47	Natural	2.43
G1238	Outer South East	Cheeny Basin	Kippax and Methley (100%)	0.39	Amenity Greenspace	5.07
G1240	Outer South East	St Marys Church Graveyard	Kippax and Methley (100%)	0.41	Cemeteries	6.82
G1241	Outer South East	Kippax Ash Tree Primary School Playing Field	Kippax and Methley (100%)	0.72	Outdoor Sport	7.36
G1242	Outer South East	Carters Field Allotments	Kippax and Methley (100%)	1.35	Allotments	4.5
G1243	Outer South East	Gibson Lane allotments	Kippax and Methley (100%)	2.78	Allotments	6.82
G1244	Outer South East	Kippax Welfare Rugby Club	Kippax and Methley (100%)	4.57	Outdoor Sport	7.31
G1246	Outer South East	Hall Park Orchard	Kippax and Methley (100%)	0.58	Amenity Greenspace	6.69
G1247	Outer South East	Kippax Sports Centre	Kippax and Methley (100%)	1.51	Local Recreation Area	6.85
G1248	Outer South East	Kippax Allotments	Kippax and Methley (100%)	1.41	Allotments	5.82
G1255	Outer South East	Allerton Bywater Primary School (adj to)	Kippax and Methley (100%)	0.32	Natural	3
G1257	Outer South East	Roach Lane Hills	Kippax and Methley (100%)	4.71	Natural	4.92
G1276	Outer South East	Allerton Bywater Playground	Kippax and Methley (100%)	0.36	Local Recreation Area	4.64
G1307	Outer South East	Ledston Luck	Kippax and Methley (100%)	17.61	Natural	6
G1308	Outer South East	Ling Close Wood	Kippax and Methley (100%)	4.04	Natural	6.85
G1309	Outer South East	Roman Road Recreation Ground	Kippax and Methley (100%)	0.58	Natural	7.46
G1311	Outer South East	The Square	Kippax and Methley (100%)	0.42	Amenity Greenspace	5.6
G1312	Outer South East	Oxford Drive	Kippax and Methley (100%)	0.23	Amenity Greenspace	4.67
G1317	Outer South East	The Lines Cycle Way	Kippax and Methley (100%)	4.48	Amenity Greenspace	6.64
G1319	Outer South East	Valley Drive Playground	Garforth and Swillington (100%)	0.37	Local Recreation Area	6.17
G1320	Outer South East	Glencoe Estate	Garforth and Swillington (87%)	1.49	Amenity Greenspace	6
G1321	Outer South East	Garforth Disused Railway Line	Kippax and Methley (54%)	7.16	Amenity Greenspace	6.69
G1333	Outer South East	Berry Road Playing Field	Garforth and Swillington (100%)	0.8	Outdoor Sport	6.23
G1334	Outer South East	Berry Lane Cricket Pitch	Garforth and Swillington (100%)	1.42	Outdoor Sport	5.75
G1343	Outer South East	The Staithe	Kippax and Methley (100%)	0.8	Amenity Greenspace	6.38
G1344	Outer South East	Allerton Bywater Primary School	Kippax and Methley (100%)	1.01	Outdoor Sport	7.33
G1346	Outer South East	The Staithe	Kippax and Methley (100%)	0.9	Amenity Greenspace	7.17
G1347	Outer South East	Parklane Allotments	Kippax and Methley (100%)	2.16	Allotments	2.55
G1350	Outer South East	Allerton Bywater Youth and Adult Centre	Kippax and Methley (100%)	0.37	Childrens Play	6.75
G1351	Outer South East	Station Road	Kippax and Methley (100%)	0.62	Natural	7
G1376	Outer South East	Whitehouse Ave Allotments	Garforth and Swillington (100%)	1.72	Allotments	6.36
G1377	Outer South East	Hollinhurst Allotments	Garforth and Swillington (65%)	0.62	Allotments	5.45
G1379	Outer South East	Preston Hill	Garforth and Swillington (100%)	9.09	Natural	6.17
G1383	Outer South East	Peacroft Wood	Garforth and Swillington (100%)	3.27	Natural	6.31
G1384	Outer South East	Peacroft Wood (Adjacent to)	Garforth and Swillington (100%)	1.16	Natural	6.15
G1385	Outer South East	Ninevah Playing Fields	Kippax and Methley (100%)	3.69	Outdoor Sport	6.77
G1386	Outer South East	Ninevah Playing Fields (Rear of)	Kippax and Methley (100%)	25.99	Natural	5.77
G1389	Outer South East	Station Allotments	Kippax and Methley (100%)	2.22	Allotments	2.17
G1392	Outer South East	Vandicourt Recreation Ground	Kippax and Methley (100%)	0.49	Local Recreation Area	6.92
G1432	Outer South East	Swillington Common Allotments.	Garforth and Swillington (100%)	2.21	Allotments	2.8
G1487	Outer South East	East Garforth Field	Garforth and Swillington (100%)	0.74	Amenity Greenspace	4.67
G1520	Outer South East	Butt Hill Allotments	Kippax and Methley (100%)	0.87	Allotments	4.44
G1534	Outer South East	Swillington Primary School	Garforth and Swillington (100%)	1.42	Outdoor Sport	8.22
G1535	Outer South East	Great Preston Church of England Primary School	Garforth and Swillington (100%)	0.9	Outdoor Sport	5.88
G1536	Outer South East	Brigshaw High School	Kippax and Methley (100%)	8.59	Outdoor Sport	6.91

Site Ref	HMCA	Address	Ward	Area (ha)	Typology	Average quality score
G1537	Outer South East	Lady Elizabeth Hasstings Church of England Primary School	Kippax and Methley (100%)	0.5	Outdoor Sport	7
G1538	Outer South East	Micklefield Church of England Primary School	Kippax and Methley (100%)	0.81	Outdoor Sport	7.11
G1568	Outer South East	Strawberry Fields Primary School	Garforth and Swillington (100%)	1.21	Childrens Play	9.22
G1569	Outer South East	Garforth Community College	Garforth and Swillington (100%)	8.65	Outdoor Sport	6.73
G1570	Outer South East	Garforth Ninealands Infant & Junior School	Garforth and Swillington (100%)	1.56	Outdoor Sport	6.33
G1571	Outer South East	Garforth Green Lane Primary School	Garforth and Swillington (100%)	1.41	Outdoor Sport	8.33
G1572	Outer South East	East Garforth Primary School	Garforth and Swillington (100%)	1.94	Outdoor Sport	6.33
G1579	Outer South East	St Benedict Roman Catholic Primary School	Garforth and Swillington (100%)	0.72	Outdoor Sport	6.89
G1592	Outer South East	Kippax Greenfield Primary School	Kippax and Methley (100%)	1.58	Outdoor Sport	5.56
G1593	Outer South East	Kippax Ash Tree Primary School	Kippax and Methley (100%)	1.11	Childrens Play	7.8
G1594	Outer South East	Kippax North Infant and Nursery School	Kippax and Methley (100%)	1.65	Outdoor Sport	7.33
G1701	Outer South East	Pondfields Drive Allotments	Kippax and Methley (100%)	0.95	Allotments	2.9
G1702	Outer South East	Pondfields Drive (East View) Allotments	Kippax and Methley (100%)	0.93	Allotments	2.9
G1722	Outer South East	St Marys Parish Churchyard	Garforth and Swillington (100%)	0.91	Cemeteries	6.58
G1723	Outer South East	Preston View Allotments	Garforth and Swillington (100%)	0.3	Allotments	5.44
G1724	Outer South East	Primrose Hill Drive	Garforth and Swillington (100%)	0.99	Natural	5.75
G1725	Outer South East	Swillington Minors Welfare Club	Garforth and Swillington (100%)	6.03	Outdoor Sport	5.1
G1726	Outer South East	Swillington Recreation Ground	Garforth and Swillington (100%)	0.67	Amenity Greenspace	6.92
G1727	Outer South East	Wakeside Road	Garforth and Swillington (100%)	3.69	Natural	5.9
G1788	Outer South East	Woodside Playground	Kippax and Methley (100%)	0.34	Childrens Play	5.42
G1794	Outer South East	St Mary's Churchyard	Kippax and Methley (100%)	1.04	Cemeteries	6
G1854	Outer South East	Garforth and Swillington Bowling Club	Garforth and Swillington (100%)	0.11	Outdoor Sport	7.18
G1885	Outer South East	Land off Preston Lane	Garforth and Swillington (100%)	0.4	Natural	3.9
G1901	Outer South East	St Aidan's Country Park	Garforth and Swillington (99%)	334.29	Natural	5.36
G1907	Outer South East	Swillington Road Allotments	Garforth and Swillington (100%)	0.74	Allotments	7.55
G4	Outer South West	Clarks Field Allotments	Beeston and Holbeck (100%)	3.7	Allotments	7.3
G6	Outer South West	Parkside Allotments	Beeston and Holbeck (100%)	1.67	Allotments	6
G8	Outer South West	Waddington's Willifre Run	Beeston and Holbeck (100%)	1.71	Amenity Greenspace	3.08
G19	Outer South West	Adwalton Moor	Morley North (100%)	16.98	Local Recreation Area	2.93
G27	Outer South West	Beeston Cemetery	Beeston and Holbeck (100%)	1.57	Cemeteries	6.07
G33	Outer South West	Morley Cemetery	Morley South (100%)	4.22	Cemeteries	3.93
G37	Outer South West	Dartmouth Park	Morley South (100%)	6.05	Natural	5.07
G38	Outer South West	Drighlington Park	Morley North (100%)	0.74	Neighbourhood Park	3.93
G39	Outer South West	East Ardsley Recreation Ground	Ardsley and Robin Hood (100%)	3.56	Local Recreation Area	4.75
G49	Outer South West	Gildersome Cemetery	Morley North (100%)	0.91	Cemeteries	4.6
G54	Outer South West	Hesketh Recreation Ground	Morley South (100%)	2.37	Local Recreation Area	6
G118	Outer South West	Churwell Park	Morley North (100%)	1.93	Neighbourhood Park	5.87
G121	Outer South West	Cottingham Crematorium	Beeston and Holbeck (100%)	5.13	Cemeteries	5.87
G134	Outer South West	Hembrigg Recreation	Morley South (100%)	3.91	Local Recreation Area	5.53
G135	Outer South West	Lewisham Park	Morley South (100%)	2.02	Neighbourhood Park	4.75
G153	Outer South West	Scatherd Park	Morley South (100%)	4.33	Neighbourhood Park	7.2
G155	Outer South West	Sissons Wood	Middleton Park (100%)	3.07	Natural	5.92
G381	Outer South West	Woodkirk Cricket Ground	Morley South (100%)	1.42	Outdoor Sport	3.83
G394	Outer South West	East Ardsley Reservoir	Ardsley and Robin Hood (100%)	32.36	Natural	5.31
G395	Outer South West	Haigh Hall Spring Wood Part 1	Ardsley and Robin Hood (100%)	2.15	Natural	5
G396	Outer South West	Haigh Hall Spring Wood Part 2	Ardsley and Robin Hood (100%)	1.99	Natural	9
G397	Outer South West	Haigh Hall Spring Wood Part 3	Ardsley and Robin Hood (100%)	1.08	Natural	5
G398	Outer South West	Hill Top Primary School Playing Field	Ardsley and Robin Hood (100%)	0.27	Outdoor Sport	5.8
G399	Outer South West	Ardsley Mill Allotments	Ardsley and Robin Hood (100%)	0.22	Allotments	4.83
G400	Outer South West	Smifly Lane Recreation Ground	Ardsley and Robin Hood (100%)	2.09	Local Recreation Area	3.62

Site Ref	HMCA	Address	Ward	Area (ha)	Typology	Average quality score
G401	Outer South West	Lowry Road POS Part 1	Ardsley and Robin Hood (100%)	0.52	Local Recreation Area	5.92
G402	Outer South West	Lowry Road POS Part 2	Ardsley and Robin Hood (100%)	3.23	Local Recreation Area	6.17
G403	Outer South West	Western Road Allotments	Ardsley and Robin Hood (100%)	0.45	Allotments	6.36
G404	Outer South West	Cross Hall Allotments	Morley South (100%)	1.73	Allotments	6.2
G405	Outer South West	Birkby Brow Wood	Morley South (99%)	16.6	Natural	4.23
G406	Outer South West	Spinkwell Lane Rec Ground	Ardsley and Robin Hood (100%)	1.56	Outdoor Sport	4.46
G407	Outer South West	Shire Road	Morley South (100%)	0.8	Amenity Greenspace	4.83
G416	Outer South West	Church of St Mary	Morley South (100%)	2.32	Cemeteries	7.08
G417	Outer South West	Lee Grange Hostel	Morley South (100%)	0.4	Amenity Greenspace	4.38
G418	Outer South West	Lowry Road POS Part 3	Ardsley and Robin Hood (100%)	4.39	Local Recreation Area	4.08
G452	Outer South West	Morley Cricket and Sports Club	Morley South (100%)	6.9	Outdoor Sport	7
G453	Outer South West	Hawley Way/ Elvaston Road	Morley South (100%)	1.29	Amenity Greenspace	6.83
G455	Outer South West	Topcliffe Hill	Morley South (100%)	4.99	Natural	4.33
G457	Outer South West	Scarth Gardens	Morley South (100%)	0.51	Amenity Greenspace	5.5
G458	Outer South West	Phoenix Composite (Cubs)	Morley North (100%)	0.59	Amenity Greenspace	6.15
G459	Outer South West	Morley Victoria Primary School Playing Field	Morley North (100%)	1.61	Outdoor Sport	6.62
G460	Outer South West	Nepshaw Lane	Morley North (100%)	2.24	Amenity Greenspace	5.42
G461	Outer South West	Bruntcliffe Road Green	Morley South (100%)	0.46	Amenity Greenspace	5.17
G480	Outer South West	Glen Road (1)	Morley South (100%)	0.67	Amenity Greenspace	5.17
G481	Outer South West	Glen Road - Morley Site 1	Morley South (100%)	1.4	Amenity Greenspace	4.85
G482	Outer South West	Glen Road - Morley Site 2	Morley South (100%)	0.83	Amenity Greenspace	4.85
G483	Outer South West	Glen Road (2)	Morley South (100%)	1.37	Amenity Greenspace	6.38
G484	Outer South West	Glen Road Playing Fields	Morley South (100%)	9.13	Local Recreation Area	7.8
G485	Outer South West	Well Hill	Morley South (100%)	1.18	Local Recreation Area	6.25
G486	Outer South West	Maggie Lane 1	Morley South (100%)	1.14	Amenity Greenspace	6.58
G487	Outer South West	Maggie Lane 2	Morley South (100%)	1.6	Local Recreation Area	5.58
G488	Outer South West	Bantom Grove	Morley South (100%)	1.88	Amenity Greenspace	3.67
G489	Outer South West	Peacock Green (Off)	Morley South (100%)	3.63	Amenity Greenspace	3.42
G490	Outer South West	Valley Road	Morley South (93%)	2.76	Natural	3.08
G491	Outer South West	Daisy Hill	Morley North (100%)	1.11	Amenity Greenspace	3.92
G492	Outer South West	Station Road Recreation Ground	Morley North (100%)	0.59	Amenity Greenspace	3.85
G493	Outer South West	Marshall Street Allotments	Morley South (100%)	0.66	Allotments	5
G524	Outer South West	Dean Wood	Morley North (100%)	4.31	Natural	2.75
G525	Outer South West	Clark Spring Wood	Morley North (100%)	1.96	Natural	6.23
G526	Outer South West	Clubbed Oaks Wood	Morley North (100%)	9.06	Natural	4.17
G527	Outer South West	Horsfall Street (Rear of)	Morley North (100%)	1.04	Natural	4
G528	Outer South West	Harwill Playing Fields	Morley North (100%)	1.38	Local Recreation Area	4.38
G529	Outer South West	Woodcross	Morley North (100%)	0.46	Natural	6.23
G530	Outer South West	Daffil Wood	Morley North (100%)	1.81	Natural	6.31
G531	Outer South West	Springfield Hill Park	Morley North (100%)	2	Neighbourhood Park	8.77
G547	Outer South West	Wide Lane - (Opposite)	Ardsley and Robin Hood (100%)	1.34	Natural	3.08
G548	Outer South West	Gelder Road - Dismantled Railway (2)	Morley North (77%)	5.38	Natural	3.36
G549	Outer South West	Granny Place	Morley North (100%)	0.4	Amenity Greenspace	2.58
G550	Outer South West	White Rose Woodland Walk	Morley North (100%)	3.28	Natural	6.38
G551	Outer South West	Sissons Wood / Westwood - Dismantled railway next to	Middleton Park (100%)	6.76	Natural	2.91
G561	Outer South West	West Wood	Middleton Park (100%)	21.51	Natural	3.75
G562	Outer South West	St David's Field	Beeston and Holbeck (100%)	0.6	Amenity Greenspace	5.46
G563	Outer South West	Beeston Park Ring Road	Beeston and Holbeck (100%)	2.62	Amenity Greenspace	5.62
G564	Outer South West	Hunslet Nelson Cricket Club	Beeston and Holbeck (100%)	2.31	Outdoor Sport	6.77
G565	Outer South West	West Wood Side	Morley North (100%)	0.94	Natural	5.67

Site Ref	HMCA	Address	Ward	Area (ha)	Typology	Average quality score
G569	Outer South West	Hepworth Avenue (1)	Morley North (100%)	9.35	Natural	5.08
G570	Outer South West	Hepworth Avenue Allotments	Morley North (100%)	0.93	Allotments	2.6
G577	Outer South West	Eiland Road Playing Field	Morley North (100%)	2.88	Outdoor Sport	7.67
G578	Outer South West	Beechcroft View (Rear of)	Beeston and Holbeck (100%)	0.82	Amenity Greenspace	5.38
G579	Outer South West	Cottlingley Drive	Beeston and Holbeck (100%)	9.6	Local Recreation Area	5
G580	Outer South West	Eiland Road/Beeston Ring Road (1)	Beeston and Holbeck (100%)	0.23	Amenity Greenspace	4.75
G581	Outer South West	Cardinal Square Recreation Ground (Beeston Juniors)	Beeston and Holbeck (100%)	1.48	Local Recreation Area	7.91
G582	Outer South West	Old Lane Allotments	Beeston and Holbeck (100%)	1.8	Allotments	5.45
G583	Outer South West	Old Lane POS / Playing Field	Beeston and Holbeck (100%)	0.99	Local Recreation Area	4.82
G587	Outer South West	St Peters Church	Morley North (100%)	0.87	Cemeteries	7.15
G590	Outer South West	Morley - Central Methodist Church Grounds	Morley South (100%)	0.27	Cemeteries	5.69
G592	Outer South West	Clough Street (Rear of)	Morley South (100%)	0.21	Amenity Greenspace	4.67
G593	Outer South West	Dunningley Hill Plantation	Ardsley and Robin Hood (100%)	4.22	Natural	5.38
G619	Outer South West	Rooms Fold Allotments	Morley North (100%)	0.64	Allotments	6.7
G623	Outer South West	Eiland Road/Beeston Ring Road (2)	Beeston and Holbeck (100%)	0.91	Amenity Greenspace	5.5
G624	Outer South West	White Rose Lakeside Walk	Morley North (100%)	2.62	Natural	7.46
G625	Outer South West	Cottlingley Road / Drive (Rear of)	Beeston and Holbeck (100%)	2.36	Amenity Greenspace	4.23
G626	Outer South West	Howden Clough Beck	Morley South (57%)	11.25	Natural	3.54
G627	Outer South West	Ardsley Common Farm	Ardsley and Robin Hood (100%)	1.63	Allotments	5.36
G628	Outer South West	Common Lane Allotments	Ardsley and Robin Hood (100%)	1.01	Allotments	6
G629	Outer South West	Turnberry Gardens	Morley South (100%)	0.34	Amenity Greenspace	6.75
G630	Outer South West	The Crescent	Ardsley and Robin Hood (100%)	0.46	Amenity Greenspace	5.25
G631	Outer South West	Tingley Athletic	Ardsley and Robin Hood (100%)	5.04	Outdoor Sport	6.23
G632	Outer South West	Old Library and Hall on Eastleigh Drive	Ardsley and Robin Hood (100%)	1.2	Amenity Greenspace	7.18
G633	Outer South West	Leigh Road (rear of)	Ardsley and Robin Hood (100%)	0.25	Amenity Greenspace	3.58
G636	Outer South West	East Ardsley Cricket Club	Ardsley and Robin Hood (100%)	1.67	Outdoor Sport	6.31
G637	Outer South West	Kirkham Cricket Club	Ardsley and Robin Hood (100%)	3.98	Outdoor Sport	4.23
G641	Outer South West	Hill Top Cemetery - behind	Farnley and Wortley (100%)	2.46	Natural	2.62
G642	Outer South West	Beeston Royds	Farnley and Wortley (100%)	5.68	Natural	4.11
G643	Outer South West	Cottlingley Springs Wood	Farnley and Wortley (100%)	3.38	Natural	6.4
G645	Outer South West	Dolphin Beck Marsh	Ardsley and Robin Hood (100%)	2.05	Natural	4.38
G646	Outer South West	Dolphin Beck (1) - Adjacent to	Ardsley and Robin Hood (100%)	3.6	Amenity Greenspace	4.18
G648	Outer South West	Moor Lane Plantation	Ardsley and Robin Hood (100%)	10.89	Natural	4.31
G649	Outer South West	Simpson Street	Ardsley and Robin Hood (100%)	11.96	Natural	4.92
G650	Outer South West	Dolphine Lane Allotments	Ardsley and Robin Hood (100%)	0.43	Allotments	4.7
G651	Outer South West	Station Lane Recreation Ground	Ardsley and Robin Hood (100%)	5.55	Local Recreation Area	5.08
G652	Outer South West	Mill Lane POS	Ardsley and Robin Hood (100%)	0.54	Amenity Greenspace	6.15
G653	Outer South West	Gordon Street/Brought Street POS	Ardsley and Robin Hood (100%)	0.27	Amenity Greenspace	5.85
G655	Outer South West	Main Street (Site of old pub)	Ardsley and Robin Hood (100%)	0.38	Natural	3
G657	Outer South West	Station Lane Allotments	Ardsley and Robin Hood (100%)	0.31	Allotments	3.7
G658	Outer South West	Fall Lane	Ardsley and Robin Hood (100%)	0.3	Amenity Greenspace	6.25
G659	Outer South West	Cave Lane Allotments	Ardsley and Robin Hood (100%)	1.23	Allotments	6.73
G661	Outer South West	Fall Lane Nurseries	Ardsley and Robin Hood (100%)	0.25	Natural	3.14
G662	Outer South West	Thorpe Wood	Ardsley and Robin Hood (100%)	14.19	Natural	4.42
G663	Outer South West	Meadowgate Croft (1)	Ardsley and Robin Hood (100%)	0.89	Amenity Greenspace	5.23
G665	Outer South West	Meadowgate Croft (2)	Ardsley and Robin Hood (100%)	0.42	Amenity Greenspace	7
G666	Outer South West	Millner Lane Playing Field (Robin Hood Primary)	Ardsley and Robin Hood (100%)	0.62	Childrens Play	5
G671	Outer South West	Long Thorpe Lane Playing Field	Ardsley and Robin Hood (100%)	2.03	Outdoor Sport	4.85
G720	Outer South West	Two Willows Nursery Centre	Beeston and Holbeck (100%)	0.5	Childrens Play	7.5
G721	Outer South West	Newlands Junior and Infants School	Morley South (100%)	1.36	Outdoor Sport	7.82

Site Ref	HMCA	Address	Ward	Area (ha)	Typology	Average quality score
G722	Outer South West	Seven Hills Primary School	Morley South (100%)	1.23	Childrens Play	7.64
G723	Outer South West	Asquith Primary School	Morley North (100%)	0.65	Childrens Play	7.91
G724	Outer South West	Morley Victoria Primary School	Morley North (100%)	0.76	Childrens Play	8.18
G725	Outer South West	Morley St Francis Roman Catholic Primary School	Morley South (100%)	1.59	Outdoor Sport	7
G726	Outer South West	Bruntcliffe High School	Morley South (100%)	10.28	Outdoor Sport	6.73
G727	Outer South West	Morley High School	Morley South (100%)	3.59	Outdoor Sport	6.36
G728	Outer South West	Fountain Primary School	Morley South (100%)	2.53	Outdoor Sport	6.91
G729	Outer South West	Woodkirk High School	Morley South (100%)	9.65	Outdoor Sport	6.91
G730	Outer South West	Blackgates Junior School	Ardsley and Robin Hood (100%)	2.67	Outdoor Sport	6.73
G731	Outer South West	Westerton Primary School	Morley South (100%)	1.25	Outdoor Sport	7.73
G778	Outer South West	Goldsmith Drive	Ardsley and Robin Hood (100%)	0.39	Local Recreation Area	8
G781	Outer South West	Thorpe Primary School	Ardsley and Robin Hood (100%)	0.62	Outdoor Sport	5.91
G782	Outer South West	Robin Hood Junior and Infant School	Ardsley and Robin Hood (100%)	0.41	Childrens Play	8.18
G793	Outer South West	Sissons Road	Middleton Park (100%)	0.21	Amenity Greenspace	5
G794	Outer South West	Throstle Recreation Ground	Middleton Park (100%)	2.27	Local Recreation Area	6.15
G795	Outer South West	Middleton Children Centre Under 3's	Middleton Park (100%)	0.38	Childrens Play	6.73
G796	Outer South West	Middleton Primary School	Middleton Park (100%)	1.57	Outdoor Sport	6.73
G797	Outer South West	Blenkingsop Field	Middleton Park (100%)	2.27	Outdoor Sport	6.54
G800	Outer South West	Middleton Park Road (1)	Middleton Park (100%)	0.89	Amenity Greenspace	5.69
G801	Outer South West	Middleton Park Road (2)	Middleton Park (100%)	0.52	Amenity Greenspace	5.69
G803	Outer South West	Middleton Park Circus (2)	Middleton Park (100%)	0.36	Natural	2.9
G804	Outer South West	Middleton Park Road (3)	Middleton Park (100%)	0.6	Amenity Greenspace	5.69
G813	Outer South West	Intake Square	Middleton Park (100%)	0.6	Amenity Greenspace	5.5
G829	Outer South West	Heritage Village POS	Ardsley and Robin Hood (100%)	0.72	Local Recreation Area	8.08
G830	Outer South West	Middleton Park Crescent (rear of)	Middleton Park (100%)	0.25	Amenity Greenspace	5.83
G831	Outer South West	Morley Hole	Morley South (100%)	0.33	Amenity Greenspace	3.67
G832	Outer South West	Haigh Wood	Ardsley and Robin Hood (100%)	1.65	Natural	4.08
G841	Outer South West	Middleton Leisure Centre Pitch 2	Middleton Park (100%)	5.58	Outdoor Sport	5.33
G847	Outer South West	Leeds Corinthians RFC	Middleton Park (100%)	2.66	Outdoor Sport	5.83
G848	Outer South West	Middleton Leisure Centre Pitch 1	Middleton Park (100%)	1.63	Outdoor Sport	5.08
G876	Outer South West	Robin Hood POS	Ardsley and Robin Hood (100%)	0.64	Amenity Greenspace	5.33
G877	Outer South West	Heritage Village POS (2)	Ardsley and Robin Hood (100%)	1.73	Amenity Greenspace	6.17
G882	Outer South West	Sharp Lane/ Lower Thorp Lane	Ardsley and Robin Hood (100%)	2.65	Natural	5.38
G883	Outer South West	Sharp Lane Recreation Ground	Ardsley and Robin Hood (100%)	1.24	Local Recreation Area	6.75
G885	Outer South West	Rothwell Pastures	Ardsley and Robin Hood (100%)	0.76	Natural	3.55
G997	Outer South West	Middleton Park Road (1)	Middleton Park (100%)	0.43	Amenity Greenspace	6.45
G998	Outer South West	Middleton Park Road (2)	Middleton Park (100%)	1.24	Amenity Greenspace	7.18
G1000	Outer South West	Bridge Street Allotments	Morley South (100%)	1.75	Allotments	2.91
G1003	Outer South West	Westwood Primary	Middleton Park (100%)	0.94	Outdoor Sport	8.09
G1004	Outer South West	Bodmin Crescent	Middleton Park (100%)	0.43	Amenity Greenspace	4.83
G1056	Outer South West	South Leeds Stadium	Middleton Park (100%)	8.12	Outdoor Sport	0
G1073	Outer South West	Cottingley Primary School	Beeston and Holbeck (100%)	1.42	Outdoor Sport	7.82
G1083	Outer South West	Nottingham Close POS	Ardsley and Robin Hood (100%)	0.28	Childrens Play	5.42
G1084	Outer South West	Churwell Primary School	Morley North (100%)	1.23	Childrens Play	8.09
G1085	Outer South West	St Anthonys RC Primary School	Beeston and Holbeck (100%)	0.55	Childrens Play	7
G1139	Outer South West	Town End	Morley North (100%)	0.4	Amenity Greenspace	7.5
G1245	Outer South West	West of Lowry Road	Ardsley and Robin Hood (95%)	0.39	Natural	6.33
G1265	Outer South West	Daisyvale Terrace	Ardsley and Robin Hood (100%)	0.31	Allotments	2.5
G1339	Outer South West	Gildersome Park	Morley North (100%)	0.33	Neighbourhood Park	7.5
G1422	Outer South West	Quarry Lane Dismantled Railway	Morley South (100%)	4.66	Natural	4.31

Site Ref	HMCA	Address	Ward	Area (ha)	Typology	Average quality score
G1423	Outer South West	Moor Knoll Recreation Ground	Ardley and Robin Hood (100%)	0.64	Local Recreation Area	8.62
G1613	Outer South West	Hugh Gatskell Primary School	Beeston and Holbeck (100%)	2.34	Outdoor Sport	7.14
G1639	Outer South West	Gildersome Primary School	Morley North (100%)	1.81	Outdoor Sport	7
G1640	Outer South West	Gildersome Birchfield County Primary	Morley North (100%)	1.51	Outdoor Sport	7.55
G1641	Outer South West	Drighlington Primary School	Morley North (100%)	1.23	Outdoor Sport	7.36
G1642	Outer South West	Cockburn College of Art	Beeston and Holbeck (100%)	3.44	Outdoor Sport	6.14
G1673	Outer South West	Street Lane Recreation Ground	Morley North (100%)	2.87	Outdoor Sport	5
G1697	Outer South West	Morley Spring Wood.	Morley South (100%)	6.19	Natural	6.08
G1713	Outer South West	East Ardley Primary School	Ardley and Robin Hood (100%)	1.26	Outdoor Sport	7.33
G1739	Outer South West	Springbank Doorstep Green	Morley North (100%)	0.37	Amenity Greenspace	6.69
G1741	Outer South West	Springbank Road	Morley North (100%)	0.2	Amenity Greenspace	5.09
G1743	Outer South West, Outer West	Moor Head	Morley North (100%)	1.7	Amenity Greenspace	6.8
G1744	Outer South West, Outer West	Springbank Road POS	Morley North (100%)	2.18	Outdoor Sport	5.92
G1745	Outer South West	Gildersome Cricket Club	Morley North (100%)	1.61	Outdoor Sport	6.78
G1746	Outer South West	Flossmore Way	Morley North (100%)	0.37	Amenity Greenspace	6.92
G1751	Outer South West	Gelder Road Allotments	Morley North (100%)	0.56	Allotments	6.9
G1753	Outer South West	Adwalton Cricket Ground	Morley North (100%)	0.8	Outdoor Sport	7.5
G1754	Outer South West	Drighlington Cricket Ground	Morley North (100%)	0.89	Outdoor Sport	7.5
G1757	Outer South West	Wasps Nest	Morley North (100%)	0.25	Local Recreation Area	5.36
G1827	Outer South West	St Phillips Primary School	Middleton Park (100%)	0.56	Outdoor Sport	6.83
G1828	Outer South West	Middleton Church Of England Primary School	Middleton Park (100%)	1.18	Outdoor Sport	6.71
G1841	Outer South West	Forest Ridge Play Area, West Ardley	Ardley and Robin Hood (100%)	0.36	Childrens Play	6.82
G1853	Outer South West	Acre Close, Bowling Green	Middleton Park (100%)	0.16	Outdoor Sport	7.58
G1861	Outer South West	South Leeds Conservative Club	Beeston and Holbeck (100%)	0.23	Outdoor Sport	5.77
G1862	Outer South West	Holbeck Bowling Club	Beeston and Holbeck (100%)	0.16	Outdoor Sport	6
G1883	Outer South West	Land opposite Railway Terrace	Ardley and Robin Hood (100%)	0.25	Childrens Play	5.36
G1888	Outer South West	Noster Row, Beeston	Beeston and Holbeck (100%)	0.22	Amenity Greenspace	6.3
G1893	Outer South West	Land Rear of Southleigh Road	Beeston and Holbeck (100%)	1.16	Amenity Greenspace	5.67
G1908	Outer South West	Tingley Common/Crescent - Playground	Middleton Park (72%)	0.15	Childrens Play	7.25
G29	Outer West	Bramley Falls Wood Park	Morley South (100%)	34.55	Neighbourhood Park	5.07
G30	Outer West	Bramley Park	Bramley and Stanningley (100%)	14.69	Neighbourhood Park	5
G32	Outer West	Brookfield Recreation Ground	Bramley and Stanningley (100%)	3.42	Local Recreation Area	4.46
G43	Outer West	Farfield Recreation Ground	Calverley and Farsley (100%)	3.69	Local Recreation Area	4
G44	Outer West	Farnley Cemetery	Calverley and Farsley (100%)	0.77	Cemeteries	8.15
G45	Outer West	Farnley Hall Park	Farnley and Wortley (100%)	16.17	Neighbourhood Park	7.2
G46	Outer West	Farnley Reservoir	Farnley and Wortley (100%)	3.44	Amenity Greenspace	5.57
G47	Outer West	Farsley Recreation Ground	Farnley and Wortley (100%)	2.02	Amenity Greenspace	3.5
G76	Outer West	Nan Whins Wood	Calverley and Farsley (100%)	11.84	Natural	5.86
G78	Outer West	New Farnley Park	Farnley and Wortley (100%)	1.06	Neighbourhood Park	6.21
G86	Outer West	Post Hill POS	Farnley and Wortley (74%)	35.65	Natural	6.07
G88	Outer West	Pudsey Cemetery	Pudsey (100%)	4.97	Cemeteries	5.64
G89	Outer West	Pudsey Park	Pudsey (100%)	3.28	Neighbourhood Park	7.4
G90	Outer West	Queens Park, Pudsey	Pudsey (100%)	7.57	Local Recreation Area	6.36
G95	Outer West	Stanningley Park	Bramley and Stanningley (100%)	10.54	Neighbourhood Park	5.43
G102	Outer West	Tyarsal Park	Pudsey (100%)	2.57	Neighbourhood Park	5.92
G103	Outer West	Upper & Lower Wortley Cemetery	Farnley and Wortley (100%)	3.36	Cemeteries	6.58
G106	Outer West	Western Flatts Cliff Park	Farnley and Wortley (100%)	12.93	Neighbourhood Park	7.4
G107	Outer West	Westroyd Park	Calverley and Farsley (100%)	3.09	Neighbourhood Park	7.53
G112	Outer West	Calverley Park (Victoria Park)	Calverley and Farsley (100%)	3.84	Neighbourhood Park	7.5
G116	Outer West	Chatsworth Recreational Ground	Calverley and Farsley (100%)	1.19	Amenity Greenspace	3.83

Site Ref	HMCA	Address	Ward	Area (ha)	Typology	Average quality score
G126	Outer West	Hainsworth Park	Calverley and Farsley (100%)	1.88	Neighbourhood Park	6.83
G137	Outer West	Armley Lazer Centre	Armley (100%)	4.76	Outdoor Sport	5.55
G146	Outer West	Rodley Park Recreation Ground	Bramley and Stanningley (100%)	3.99	Local Recreation Area	4
G147	Outer West	Roker Recreation Ground	Pudsey (100%)	1.26	Local Recreation Area	3.54
G158	Outer West	Woodhall Lake	Calverley and Farsley (100%)	4.63	Natural	4.07
G479	Outer West	Kirkstall Valley Nature Reserve Site 2	Armley (100%)	3.06	Natural	4.54
G552	Outer West	Farsley Farfield Primary School	Calverley and Farsley (100%)	3.36	Childrens Play	8.82
G555	Outer West	Newlay Quarry	Bramley and Stanningley (100%)	4.9	Natural	2.55
G556	Outer West	Rodley Nature Reserve	Bramley and Stanningley (100%)	26.94	Natural	9.15
G557	Outer West	Farfield Playing Fields	Calverley and Farsley (100%)	0.14	Neighbourhood Park	6.17
G558	Outer West	Red Lane Cricket Ground	Calverley and Farsley (100%)	1.54	Outdoor Sport	6.27
G559	Outer West	Rodley Cricket Ground	Calverley and Farsley (100%)	6.18	Outdoor Sport	4.15
G560	Outer West	Farsley Beck (Behind Farsley Celtic)	Calverley and Farsley (85%)	3.72	Natural	2.43
G584	Outer West	St Marys Park Crescent	Armley (100%)	0.21	Amenity Greenspace	7.27
G594	Outer West	Poplar POS	Armley (100%)	1.13	Amenity Greenspace	3.6
G595	Outer West	Greenthorpe Allotments (1)	Armley (100%)	1.22	Allotments	7
G596	Outer West	Poplar Court POS (2)	Armley (100%)	1.6	Amenity Greenspace	4.25
G597	Outer West	Moorfield Road Pitch	Armley (100%)	1.21	Outdoor Sport	5.33
G598	Outer West	Farrow Vale POS	Farnley and Wortley (100%)	0.64	Amenity Greenspace	4.17
G599	Outer West	Armley Cemetery	Armley (100%)	4.55	Cemeteries	5.15
G600	Outer West	Green Hill Close POS	Armley (100%)	0.43	Amenity Greenspace	4.67
G601	Outer West	Hill Top Moor	Armley (100%)	0.78	Amenity Greenspace	1.64
G602	Outer West	The Height POS	Farnley and Wortley (100%)	0.6	Amenity Greenspace	5
G603	Outer West	Leeds Liverpool Canal (3)	Calverley and Farsley (100%)	4.06	Green Corridor	5.08
G604	Outer West	Far Fold Moor (2)	Armley (100%)	0.77	Amenity Greenspace	6.5
G605	Outer West	Moor Top Armley Common	Armley (100%)	2.24	Amenity Greenspace	2.92
G606	Outer West	Little Moor (4)	Armley (100%)	0.2	Amenity Greenspace	4.85
G607	Outer West	Armley - Conservative Club Bowling Green	Armley (100%)	0.46	Outdoor Sport	7.58
G616	Outer West	Armley - Charlie Cake Park	Armley (100%)	0.35	Amenity Greenspace	6
G621	Outer West	Leeds Liverpool Canal (1)	Armley and Stanningley (65%)	11.69	Green Corridor	5.15
G684	Outer West	Calverley Lane Picnic Area	Bramley and Stanningley (100%)	2.72	Natural	3.08
G697	Outer West	Railfield Rise	Bramley and Stanningley (100%)	0.6	Amenity Greenspace	4.55
G703	Outer West	Calverley (Gatescroft) Allotments	Calverley and Farsley (100%)	1.01	Allotments	7.45
G704	Outer West	Calverley Dog Training Centre	Calverley and Farsley (100%)	0.25	Amenity Greenspace	4.69
G705	Outer West	Calverley Woods	Calverley and Farsley (100%)	51.16	Natural	5
G707	Outer West	St Johns Church Cemetery	Farnley and Wortley (100%)	0.78	Cemeteries	7.25
G708	Outer West	Langley Crescent	Bramley and Stanningley (100%)	0.48	Amenity Greenspace	6.33
G709	Outer West	Elder Road - Field Opposite	Armley (100%)	0.28	Local Recreation Area	3.89
G710	Outer West	Elder Street - Field On	Armley (100%)	0.47	Local Recreation Area	3.78
G718	Outer West	Thornbury Playing Field / Sports Ground	Calverley and Farsley (100%)	2.11	Outdoor Sport	3.85
G732	Outer West	Bradford University Playing Fields	Calverley and Farsley (100%)	8.49	Outdoor Sport	7.18
G733	Outer West	Sunnybank Lane Playing Field	Calverley and Farsley (100%)	4.49	Natural	4
G750	Outer West	Heights East	Farnley and Wortley (100%)	0.42	Amenity Greenspace	5.75
G751	Outer West	Heights (West)	Farnley and Wortley (100%)	0.34	Amenity Greenspace	5.73
G753	Outer West	Cockshott Drive - Land Off	Armley (100%)	0.3	Amenity Greenspace	4
G754	Outer West	Butterbowl Drive POS	Farnley and Wortley (100%)	1.05	Amenity Greenspace	2
G755	Outer West	Bawn Avenue POS	Farnley and Wortley (100%)	1	Amenity Greenspace	3.14
G756	Outer West	Nutting Grove Terrace POS	Farnley and Wortley (100%)	2.25	Amenity Greenspace	2.77
G758	Outer West	Whincover Gardens POS	Farnley and Wortley (100%)	1.44	Amenity Greenspace	1.71
G759	Outer West	Upper Armley Tennis Club	Armley (100%)	0.53	Outdoor Sport	6

Site Ref	HMCA	Address	Ward	Area (ha)	Typology	Average quality score
G760	Outer West	Whingate Primary School	Farnley and Wortley (100%)	0.9	Outdoor Sport	8.5
G761	Outer West	Stonecliffe POS	Farnley and Wortley (100%)	1.84	Natural	2.83
G762	Outer West	Ryecroft primary School/Playing Field	Farnley and Wortley (100%)	1.29	Outdoor Sport	8
G763	Outer West	Bramley Park (Bottom of)	Bramley and Stanningley (100%)	1.78	Natural	2.58
G767	Outer West	Barras Garth Road Allotments	Farnley and Wortley (100%)	6.07	Amenity Greenspace	1.73
G769	Outer West	Fawcett Way POS	Farnley and Wortley (100%)	2.22	Amenity Greenspace	2.29
G786	Outer West	Farnley Beck	Farnley and Wortley (100%)	0.49	Natural	2.91
G787	Outer West	Ring Road Lower Wortley Allotments	Farnley and Wortley (100%)	0.94	Allotments	2.14
G788	Outer West	Wortley Beck	Farnley and Wortley (100%)	10.29	Natural	3.5
G789	Outer West	West Leads RUFC Pitch	Farnley and Wortley (100%)	1.46	Outdoor Sport	6.91
G815	Outer West	Stanningley Road Allotments	Armley (100%)	1.5	Allotments	3.67
G825	Outer West	Armley Ridge Road Allotment Society	Armley (100%)	1.03	Allotments	6.6
G833	Outer West	Woodhall Park	Calverley and Farsley (100%)	2.77	Local Recreation Area	5.38
G834	Outer West	New Pudsey Railway	Pudsey (100%)	0.85	Natural	6.31
G835	Outer West	Woodhall Lane Playing Field	Calverley and Farsley (100%)	2.58	Outdoor Sport	5.54
G836	Outer West	Bill Wood/Round Wood - Calverley	Calverley and Farsley (100%)	12.38	Natural	4.58
G837	Outer West	Clover Court Field	Calverley and Farsley (100%)	0.31	Natural	4.1
G838	Outer West	Brookleigh Park	Calverley and Farsley (100%)	0.51	Amenity Greenspace	7.5
G845	Outer West	Sycamore Chase Greenspace	Pudsey (100%)	0.7	Amenity Greenspace	6
G855	Outer West	Hayleys Field Allotment - Westover Road	Bramley and Stanningley (100%)	0.89	Allotments	7.64
G861	Outer West	Fawcett Place	Farnley and Wortley (100%)	0.34	Amenity Greenspace	3.67
G862	Outer West	Cobden Primary School	Farnley and Wortley (100%)	2.32	Outdoor Sport	8.6
G863	Outer West	Cobden Road Allotments	Farnley and Wortley (100%)	1.41	Allotments	4.11
G904	Outer West	Bawn Lane	Farnley and Wortley (100%)	0.23	Amenity Greenspace	3.1
G905	Outer West	Hall Lane Pitch	Farnley and Wortley (100%)	0.91	Outdoor Sport	5.25
G906	Outer West	Whincover Bank POS	Farnley and Wortley (100%)	0.21	Amenity Greenspace	5.82
G907	Outer West	Farnley Community Centre POS	Farnley and Wortley (100%)	0.3	Amenity Greenspace	2.36
G908	Outer West	Lawns Park Primary School	Farnley and Wortley (100%)	0.38	Outdoor Sport	7.8
G909	Outer West	Farnley Park High School	Farnley and Wortley (100%)	6	Outdoor Sport	6.3
G910	Outer West	Chapel Lane Woodland	Farnley and Wortley (100%)	1.38	Natural	3.83
G948	Outer West	Malmesbury Place	Farnley and Wortley (100%)	0.94	Amenity Greenspace	5
G950	Outer West	Billie Lane POS	Farnley and Wortley (100%)	1.81	Natural	2.91
G952	Outer West	Highfield Avenue Allotments	Farnley and Wortley (100%)	0.69	Allotments	3.67
G953	Outer West	Oldfield Lane / Highfield Garden (New Wortley) Allotments	Farnley and Wortley (100%)	0.84	Allotments	5.2
G958	Outer West	Adjacent to Southroyd Primary School	Pudsey (100%)	2.12	Local Recreation Area	6.64
G962	Outer West	Ravenscliffe Wood	Calverley and Farsley (89%)	14.83	Natural	3.25
G963	Outer West	Coal Hill Recreation Area	Bramley and Stanningley (100%)	6.61	Local Recreation Area	5.85
G964	Outer West	Valley View Primary School	Bramley and Stanningley (100%)	1.53	Outdoor Sport	7.91
G965	Outer West	Coal Hill Lane Recreation Area	Bramley and Stanningley (100%)	2.61	Natural	4.15
G966	Outer West	Intake High School	Bramley and Stanningley (100%)	5.62	Outdoor Sport	6.73
G969	Outer West	Stanningley Rugby Club	Bramley and Stanningley (100%)	2.06	Outdoor Sport	7.85
G986	Outer West	Bramley Park	Bramley and Stanningley (100%)	2.69	Amenity Greenspace	6.85
G1048	Outer West	Rodley Lane	Bramley and Stanningley (100%)	0.29	Amenity Greenspace	6.17
G1080	Outer West	Kilburn Road (AAP)	Farnley and Wortley (100%)	0.32	Amenity Greenspace	4.38
G1095	Outer West	Opposite Fulneck School	Pudsey (100%)	4.64	Outdoor Sport	7.09
G1190	Outer West	Outgang Lane POS	Armley (100%)	0.29	Amenity Greenspace	6.17
G1191	Outer West	Raynville Crescent POS	Armley (100%)	3.15	Amenity Greenspace	6.23
G1192	Outer West	Houghtley Gill	Armley (100%)	1.76	Amenity Greenspace	6.69
G1193	Outer West	Wyther Park Hill	Armley (100%)	1.1	Amenity Greenspace	4.83
G1194	Outer West	Aston Grove	Armley (100%)	1.32	Natural	4.77

Site Ref	HMCA	Address	Ward	Area (ha)	Typology	Average quality score
G1195	Outer West	Leeds Liverpool Canal (SSSI ID 295)	Kirkstall (100%)	0.38	Green Corridor	6.85
G1197	Outer West	Monks Wood	Kirkstall (100%)	1.05	Natural	7.08
G1198	Outer West	Hollybush Wild Flower (BTCV)	Kirkstall (100%)	0.4	Natural	8.67
G1199	Outer West	Broad Lane Rec Ground	Bramley and Stanningley (100%)	2.35	Local Recreation Area	6.46
G1200	Outer West	Broadlea Mount	Bramley and Stanningley (100%)	0.34	Natural	5.08
G1201	Outer West	Broadlea Place POS	Bramley and Stanningley (100%)	0.35	Amenity Greenspace	5.58
G1207	Outer West	Bramley Fall and Newley Quarry (3 of 3)	Bramley and Stanningley (100%)	4.21	Natural	4.42
G1233	Outer West	Priesthorpe Lane Allotments	Calverley and Farsley (100%)	0.59	Allotments	7.55
G1267	Outer West	Wyther Lane	Armley (100%)	0.31	Amenity Greenspace	6.77
G1288	Outer West	Spring Valley Crescent	Armley (100%)	0.6	Natural	4.64
G1289	Outer West	Hough End	Pudsey (100%)	8.48	Natural	5
G1290	Outer West	Gamble Hill Vale	Farnley and Wortley (100%)	2.86	Amenity Greenspace	6.17
G1291	Outer West	Gamble Hill Drive (Rear of)	Farnley and Wortley (100%)	0.65	Natural	6.17
G1292	Outer West	St Peters Church	Bramley and Stanningley (100%)	1.77	Cemeteries	6.85
G1294	Outer West	Tofts Road POS	Pudsey (100%)	0.35	Amenity Greenspace	6.73
G1295	Outer West	Tofts Road Allotments	Pudsey (100%)	0.31	Allotments	7.4
G1296	Outer West	Highfield Green	Calverley and Farsley (100%)	0.29	Amenity Greenspace	5.58
G1297	Outer West	Weavers Croft	Pudsey (100%)	0.35	Amenity Greenspace	6.67
G1299	Outer West	Harlow Close	Pudsey (100%)	0.26	Amenity Greenspace	6.73
G1300	Outer West	Kent Road - Dismantled Railway	Pudsey (100%)	0.5	Natural	5.85
G1304	Outer West	Sandford Woods	Bramley and Stanningley (100%)	2.93	Natural	5.75
G1306	Outer West	Owicotes Rec Ground	Pudsey (100%)	1.34	Local Recreation Area	5.31
G1310	Outer West	Westdale Grove	Calverley and Farsley (100%)	0.98	Amenity Greenspace	5.92
G1313	Outer West	Westdale Allotments	Calverley and Farsley (100%)	0.72	Allotments	6.09
G1324	Outer West	Pog Farm POS	Bramley and Stanningley (100%)	0.29	Amenity Greenspace	7.77
G1332	Outer West	Cross Bath Road	Bramley and Stanningley (100%)	0.62	Amenity Greenspace	5.55
G1335	Outer West	Stanningley Road	Armley (100%)	0.28	Amenity Greenspace	6.08
G1336	Outer West	Lower Town Street	Bramley and Stanningley (100%)	0.35	Amenity Greenspace	6.23
G1337	Outer West	Houghside	Pudsey (100%)	4.49	Local Recreation Area	5.67
G1340	Outer West	Hough Side Allotments	Pudsey (100%)	0.36	Allotments	3.5
G1349	Outer West	Calverley Allotments	Calverley and Farsley (100%)	0.5	Allotments	5.4
G1353	Outer West	Swinnow Lane	Pudsey (100%)	0.61	Amenity Greenspace	4.78
G1358	Outer West	Swinnow Moor	Pudsey (100%)	2.11	Local Recreation Area	4.5
G1361	Outer West	Crimbles Allotments	Pudsey (100%)	0.58	Allotments	6.55
G1372	Outer West	Intake Road Cricket Ground	Pudsey (100%)	1.75	Outdoor Sport	6.75
G1382	Outer West	Abbey Gardens Rugby Pitches	Kirkstall (100%)	9.99	Outdoor Sport	7.22
G1387	Outer West	Pudsey St Lawrence Cricket Ground	Pudsey (100%)	1.34	Outdoor Sport	5.75
G1388	Outer West	Littlemoor Gardens	Pudsey (100%)	0.34	Amenity Greenspace	4.36
G1390	Outer West	Acres Hall field	Pudsey (100%)	0.32	Amenity Greenspace	3.62
G1391	Outer West	Valley Road Playground	Pudsey (100%)	0.29	Amenity Greenspace	3.88
G1399	Outer West	Bramley Phoenix RFC	Bramley and Stanningley (100%)	1.09	Outdoor Sport	6.75
G1416	Outer West	Priestthorpe Lane / Road Woodland	Calverley and Farsley (100%)	0.65	Natural	5.1
G1417	Outer West	Lodge Wood	Calverley and Farsley (100%)	8.27	Natural	6.46
G1418	Outer West	Priestthorpe Lane/ Ring Road Farsley	Calverley and Farsley (100%)	8.46	Natural	6.31
G1419	Outer West	Club Lane Allotments	Bramley and Stanningley (100%)	0.34	Allotments	6.1
G1424	Outer West	Woodhall Plantation	Calverley and Farsley (100%)	3.16	Natural	6.08
G1429	Outer West	Butt Lane Recreation Ground	Farnley and Wortley (100%)	5.85	Local Recreation Area	6.31
G1430	Outer West	Chaucer Avenue (Rear of)	Pudsey (100%)	0.61	Allotments	7
G1431	Outer West	St Lawrences Church	Pudsey (100%)	0.68	Cemeteries	7.5
G1489	Outer West	Bramley Fall and Newley Quarry	Bramley and Stanningley (100%)	1.97	Natural	4.69

Site Ref	HMCA	Address	Ward	Area (ha)	Typology	Average quality score
G1494	Outer West	Newlay Meadows / Picnic Area	Bramley and Stanningley (100%)	1.02	Natural	6.77
G1495	Outer West	Grangefield School (Part of)	Pudsey (100%)	3.1	Outdoor Sport	6
G1496	Outer West	St Josephs RC Primary School	Pudsey (100%)	0.43	Outdoor Sport	7.45
G1497	Outer West	Grangefield School	Pudsey (100%)	2.76	Outdoor Sport	7.45
G1498	Outer West	Swinnow Primary School	Pudsey (100%)	1.12	Outdoor Sport	7.64
G1499	Outer West	Park Spring Primary School	Pudsey (100%)	1.59	Outdoor Sport	8.18
G1502	Outer West	Hollybush School	Bramley and Stanningley (100%)	1.54	Outdoor Sport	6.91
G1503	Outer West	Outgang Lane	Armley (100%)	1.54	Outdoor Sport	3
G1504	Outer West	Bramley Primary School	Bramley and Stanningley (100%)	0.67	Childrens Play	4.55
G1505	Outer West	Bramley St Peters Primary School	Bramley and Stanningley (100%)	1.08	Outdoor Sport	5.36
G1506	Outer West	Christ the King Roman Catholic Primary School	Armley (100%)	0.97	Outdoor Sport	4.8
G1507	Outer West	Milestone School	Bramley and Stanningley (100%)	0.55	Childrens Play	6.91
G1508	Outer West	Stanningley Primary School	Bramley and Stanningley (100%)	0.26	Childrens Play	5.55
G1509	Outer West	Christ Church Upper Armley Church of England Primary School	Armley (100%)	0.23	Childrens Play	6
G1518	Outer West	Greenhill Primary School	Farnley and Wortley (100%)	1.27	Childrens Play	6.27
G1519	Outer West	Raynville Primary School	Armley (100%)	1.15	Childrens Play	4.55
G1531	Outer West	Leeds And Bradford Road	Bramley and Stanningley (100%)	14.12	Natural	4.67
G1562	Outer West	Pudsey Lowtown Primary School	Pudsey (100%)	0.61	Outdoor Sport	8.09
G1563	Outer West	Crawshaw School	Pudsey (100%)	6.89	Outdoor Sport	7.82
G1564	Outer West	South Royd Primary School	Pudsey (100%)	0.81	Outdoor Sport	7.64
G1565	Outer West	Greenside School	Pudsey (100%)	0.49	Outdoor Sport	7.36
G1566	Outer West	Bolton Royd Primary School	Calverley and Farsley (100%)	1.38	Outdoor Sport	7.82
G1567	Outer West	Pudsey Tyersal Primary School	Pudsey (100%)	0.41	Outdoor Sport	7.27
G1582	Outer West	Upper Moor Quarries	Pudsey (100%)	9.05	Natural	6.23
G1583	Outer West	Sunnyside Road (Rear of)	Pudsey (100%)	2.33	Natural	4.5
G1584	Outer West	Bramley Baptist Churchyard	Bramley and Stanningley (100%)	1.72	Cemeteries	6.38
G1586	Outer West	Ganners Lane (Rear of)	Bramley and Stanningley (100%)	0.31	Amenity Greenspace	5.5
G1619	Outer West	Fallwood Marina (Adjacent to)	Bramley and Stanningley (100%)	4.03	Natural	4.69
G1638	Outer West	Farsley Baptist Burial Ground	Bramley and Stanningley (100%)	0.81	Cemeteries	4.33
G1644	Outer West	Lower Wortley Primary School	Farnley and Wortley (100%)	1.03	Childrens Play	8.55
G1656	Outer West	Midge Bank Wood	Calverley and Farsley (100%)	0.99	Natural	6.33
G1657	Outer West	Farsley Celtic	Calverley and Farsley (100%)	3.81	Outdoor Sport	7.33
G1668	Outer West	The Banks woodland /Dismanitl Railway	Pudsey (97%)	13.63	Natural	5.92
G1675	Outer West	Pheonix Golf Club	Calverley and Farsley (100%)	10.62	Amenity Greenspace	4.83
G1678	Outer West	Summerfield Primary School	Bramley and Stanningley (100%)	0.69	Outdoor Sport	6.64
G1680	Outer West	Priesthorpe School	Calverley and Farsley (100%)	5.28	Outdoor Sport	7
G1681	Outer West	Pudsey Primrose Hill Primary School	Calverley and Farsley (100%)	1	Outdoor Sport	7.36
G1682	Outer West	Calverley Church of England Primary School	Calverley and Farsley (100%)	0.89	Outdoor Sport	7
G1690	Outer West	Farsley Springbank Junior School	Calverley and Farsley (100%)	2.16	Outdoor Sport	6.64
G1691	Outer West	Dick Lane - La Liga Soccer Centre.	Calverley and Farsley (100%)	1	Outdoor Sport	6.62
G1728	Outer West	Broadlea Gardens	Bramley and Stanningley (100%)	0.35	Natural	3.18
G1729	Outer West	Ganners Road	Bramley and Stanningley (100%)	0.28	Amenity Greenspace	5
G1730	Outer West	Ganners Lane	Bramley and Stanningley (100%)	0.4	Local Recreation Area	6.54
G1731	Outer West	Bell Lane	Bramley and Stanningley (100%)	0.47	Local Recreation Area	5.23
G1736	Outer West	Calverley Lane	Bramley and Stanningley (100%)	0.37	Amenity Greenspace	6.54
G1740	Outer West	New Farnley Reservoir	Farnley and Wortley (100%)	1.76	Natural	5.57
G1742	Outer West	New Farnley Recreation Ground	Farnley and Wortley (100%)	0.55	Amenity Greenspace	7.25
G1752	Outer West	Whitehall Road Cemetery	Farnley and Wortley (100%)	3.5	Cemeteries	7
G1771	Outer West	Summerfield Walk	Bramley and Stanningley (100%)	0.25	Amenity Greenspace	6.75
G1772	Outer West	Summerfield Drive	Bramley and Stanningley (100%)	0.28	Amenity Greenspace	6.17

Site Ref	HMCA	Address	Ward	Area (ha)	Typology	Average quality score
G1811	Outer West	Fairfield POS	Calverley and Farsley (100%)	1.67	Natural	3
G1821	Outer West	'The Manor' Playing Pitch	Calverley and Farsley (100%)	0.87	Outdoor Sport	4.17
G1823	Outer West	Thornbury Cricket Club	Calverley and Farsley (100%)	0.85	Outdoor Sport	7.45
G1832	Outer West	Farnley Cricket Ground	Farnley and Wortley (100%)	2.16	Outdoor Sport	7.42
G1845	Outer West	Lastingham Road Allotments	Bramley and Stanningley (100%)	0.32	Allotments	6.3
G1856	Outer West	Bramley Liberal Club	Bramley and Stanningley (100%)	0.21	Outdoor Sport	6
G1857	Outer West	Troydale Recreation Club Ltd	Pudsey (100%)	0.19	Outdoor Sport	7.25
G1858	Outer West	Pudsey Bowling Club	Pudsey (100%)	0.26	Outdoor Sport	7
G1859	Outer West	Pudsey Littlemoor Working Mens Club Bowling Green	Pudsey (100%)	0.12	Outdoor Sport	8.67
G1905	Outer West	Lydgate Place Allotments	Calverley and Farsley (100%)	0.32	Allotments	3.5
G1916	Outer West	Brookfield Allotments	Calverley and Farsley (100%)	0.34	Allotments	7.09

Appendix 2: Surpluses/Deficiencies per Ward Population

Aireborough

	Population (2014 mid-year estimate)	Parks and Gardens	Outdoor Sports (excluding education)	Amenity	Population (0-16 year olds)	Children & Young People Equipped Play	Allotments	Natural			
								Population (MUA and major settlements)	hectares/1000 people (main urban area and major settlements)	Population (other areas)	2ha/1000 people (other areas)
Standard		1ha/1000 people	1.2ha/1000 people	0.45ha/1000 people		2 facilities/1000 children	0.24ha/ 1000 people	Population (MUA and major settlements)	0.7 hectares/1000 people (main urban area and major settlements)	Population (other areas)	2ha/1000 people (other areas)
Guiseley & Rawdon	25,385	Surplus 17.01ha	Surplus 7.87ha	Surplus 10.66ha	5,246	Surplus 5.51	Deficiency -3.05ha	23,611	Deficiency -10.62ha	1,774	Surplus 23.26ha
Horsforth	21,476	Deficiency -0.86ha	Surplus 22.55ha	Deficiency -4.3ha	4,068	Surplus 10.86	Deficiency -1.5ha	20,142	Deficiency -2.82ha	1,334	Surplus 61ha
Otley & Yeadon	19,151	Surplus 9ha	Surplus 2.87ha	Surplus 6.51ha	3,470	Surplus 7.04	Surplus 3.06ha	18,414	Deficiency -10.68ha	737	Surplus 222.96ha
Average		Surplus 8.38ha	Surplus 11.1ha	Surplus 4.29ha		Surplus 7.8	Deficiency -0.5ha		Deficiency -8.04ha		Surplus 102.41ha

East

	Population (2014 mid-year estimate)	Parks and Gardens	Outdoor Sports (excluding education)	Amenity	Population (0-16 year olds)	Children & Young People Equipped Play	Allotments	Natural			
								Population (MUA and major settlements)	hectares/1000 people (main urban area and major settlements)	Population (other areas)	2ha/1000 people (other areas)
Standard		1ha/1000 people	1.2ha/1000 people	0.45ha/1000 people		2 facilities/1000 children	0.24ha/ 1000 people	Population (MUA and major settlements)	0.7 hectares/1000 people (main urban area and major settlements)	Population (other areas)	2ha/1000 people (other areas)

												settlements)		
Cross Gates & Whinmoor	22,615	Surplus 16.28ha	Deficiency -9.95ha	Surplus 9.95ha	4,621	Surplus 6.75	Deficiency -5.43ha	22,604	Surplus 1.36ha	11	Deficiency -0.022ha			
Temple Newsam	19,532	Surplus 372.08ha	Surplus 9.18ha	Surplus 8.01ha	4,190	Surplus 1.63	Deficiency -3.13ha	19,522	Surplus 9.18ha	10	Deficiency -0.02ha			
Burmantofts & Richmond Hill	31,084	Deficiency -2.80ha	Deficiency -14.30ha	Surplus 2.80ha	7,301	Surplus 13.43	Deficiency -4.66ha	31,084	Deficiency -21.76ha	0	N/A			
City & Hunslet	30,783	Deficiency -16.62ha	Deficiency -20.93ha	Deficiency -4.62ha	4,711	Surplus 11.60	Deficiency -5.54ha	30,783	Deficiency -16.93ha	0	N/A			
Middleton Park	26,411	Surplus 182.5ha	Surplus 3.17ha	Surplus 9.51ha	6,602	Surplus 4.82	Deficiency -4.75ha	26,390	Deficiency -1.58ha	21	Surplus 31.10ha			
Garforth & Swillington	19,390	Deficiency -9.11ha	Surplus 19.78ha	Deficiency -0.97ha	3,455	Surplus 3.07	Surplus 3.30ha	14,162	Deficiency -2.55ha	5,228	Surplus 449.66ha			
Rothwell	22,665	Surplus 21.31ha	Surplus 5.21ha	Deficiency -6.80ha	4,596	Surplus 19.81	Surplus 0.68ha	20,736	Deficiency -11.20ha	1,929	Surplus 202.70ha			
Killingbeck & Seacroft	24,232	Deficiency -16.72ha	Deficiency -7.51ha	Surplus 46.53ha	5,941	Deficiency -4.87	Deficiency -4.85ha	24,232	Surplus 29.56ha	0	N/A			
Average		Surplus 68.37ha	Deficiency -1.92ha	Surplus 8.05ha		Surplus 7.03	Deficiency -3.05ha		Deficiency -1.74ha		Surplus 136.68ha			

Inner

	Population (2014 mid-year estimate)	Parks and Gardens	Outdoor Sports (excluding education)	Amenity	Population (0-16 year olds)	Children & Young People Equipped Play	Allotments	Natural			
Standard		1ha/1000 people	1.2ha/1000 people	0.45ha/1000 people		2 facilities/1000 children	0.24ha/1000 people	Population (MUA and major settlements)	0.7 hectares/1000 people (main urban area)	Population (other areas)	2ha/1000 people (other areas)

	Population (2014 mid-year)	Parks and Gardens	Outdoor Sports (excluding)	Amenity	Population (0-16 year olds)	Children & Young People	Allotments			and major settlements)	
Armley	24,430	Deficiency -6.12ha	Deficiency -0.73ha	Surplus 10.75ha	5,025	Surplus 2.96	Deficiency -2.20ha	24,430	Deficiency -1.95ha	0	N/A
Beeston & Holbeck	23,556	Surplus 28.27ha	Deficiency -5.89ha	Surplus 4.95ha	5,282	Surplus 7.45	Surplus 3.06ha	23,556	Deficiency -16.49ha	0	N/A
Burmantofts & Richmond Hill	31,084	Deficiency -2.80ha	Deficiency -14.30ha	Surplus 2.80ha	7,301	Surplus 13.43	Deficiency -4.66ha	31,084	Deficiency -21.76ha	0	N/A
Chapel Allerton	22,651	Deficiency -2.94ha	Deficiency -6.12ha	Surplus 9.06ha	4,854	Surplus 5.29	Surplus 0.45ha	22,651	Surplus 5.44ha	0	N/A
City & Hunstlet	30,783	Deficiency -16.62ha	Deficiency -20.93ha	Deficiency -4.62ha	4,711	Surplus 11.60	Deficiency -5.54ha	30,783	Deficiency -16.93ha	0	N/A
Gipton and Harehills	28,119	Deficiency -14.9ha	Deficiency -9.84ha	Deficiency -7.87ha	8,900	Deficiency -0.8	0	28,119	Deficiency -14.34ha	0	N/A
Headingley	23,264	Deficiency 21.17-ha	Deficiency -23.73ha	Deficiency -8.61ha	1,218	Surplus 2.57	Deficiency -0.93ha	23,264	Deficiency -5.35ha	0	N/A
Hyde Park & Woodhouse	28,292	Deficiency -0.84ha	Deficiency -30.56ha	Surplus 1.70ha	2,748	Surplus 19.51	Deficiency -4.53ha	28,292	Deficiency -12.17ha	0	N/A
Killingbeck & Seacroft	24,232	Deficiency -16.72ha	Deficiency -7.51ha	Surplus 46.53ha	5,941	Deficiency -4.87	Deficiency -4.85ha	24,232	Surplus 29.56ha	0	N/A
Middleton Park	26,411	Surplus 182.5ha	Surplus 3.17ha	Surplus 9.51ha	6,602	Surplus 4.82	Deficiency -4.75ha	26,390	Deficiency -1.58ha	21	Surplus 31.10ha
Temple Newsam	19,532	Surplus 372.08ha	Surplus 9.18ha	Surplus 8.01ha	4,190	Surplus 1.63	Deficiency -3.13ha	19,522	Surplus 9.18ha	10	Deficiency -0.02ha
Average		Surplus 45.52ha	Deficiency -9.75ha	Surplus 6.56ha		Surplus 5.78	Deficiency -2.46ha		Deficiency -4.22ha		Surplus 15.54ha

North

	Population (2014 mid-year)	Parks and Gardens	Outdoor Sports (excluding)	Amenity	Population (0-16 year olds)	Children & Young People	Allotments		Natural
--	----------------------------	-------------------	----------------------------	---------	-----------------------------	-------------------------	------------	--	---------

	estimate)	1ha/1000 people	education)	0.45ha/1000 people		Equipped Play	0.24ha/ 1000 people	Population (MUA and major settlements)	0.7 hectares/1000 people (main urban area and major settlements)	Population (other areas)	2ha/1000 people (other areas)
Standard		1.2ha/1000 people	1ha/1000 people	0.45ha/1000 people		2 facilities/ 1000 children	0.24ha/ 1000 people	Population (MUA and major settlements)	0.7 hectares/1000 people (main urban area and major settlements)	Population (other areas)	2ha/1000 people (other areas)
Horsforth	21,476	Surplus 22.55ha	Deficiency -0.86ha	Deficiency -4.3ha	4,068	Surplus 10.86	Deficiency -1.5ha	20,142	Deficiency -2.82ha	1,334	Surplus 6.1ha
Adel & Wharfedale	17,746	Surplus 33.54ha	Surplus 51.82ha	Surplus 0.53ha	3,352	Surplus 12.30	Deficiency -3.90ha	12,177	Deficiency -4.87ha	5,569	Surplus 7.17ha
Kirkstall	22,554	0	Surplus 21.88ha	Surplus 2.26ha	3,754	Surplus 6.49	Surplus 9.25ha	22,543	Deficiency -2.48ha	11	Surplus 20.95ha
Headingley	23,264	Deficiency -23.73ha	Deficiency -21.17-ha	Deficiency -8.61ha	1,218	Surplus 2.57	Deficiency -0.93ha	23,264	Deficiency -5.35ha	0	N/A
Weetwood	23,445	Surplus 52.99ha	0	Deficiency -0.70ha	4,053	Surplus 13.90	Deficiency -3.52ha	23,403	Surplus 15.21ha	42	Surplus 36.82ha
Moortown	22,251	Deficiency -7.12ha	Surplus 10.90ha	Surplus 19.14ha	4,458	Surplus 0.09	Deficiency -3.78ha	22,173	Surplus 3.33ha	78	Surplus 9.18ha
Alwoodley	20,951	Surplus 15.92ha	Deficiency -10.48ha	Surplus 12.78ha	4,242	Surplus 4.50	Deficiency -4.82ha	20,769	Surplus 19.94ha	182	Surplus 59.89
Roundhay	25,333	Surplus 124.89ha	Surplus 124.89ha	Deficiency -3.55ha	5,595	Deficiency -0.17	Deficiency -3.04ha	25,242	Surplus 38.12ha	91	Surplus 0.15ha
Chapel Allerton	22,651	Deficiency -6.12ha	Deficiency -2.94ha	Surplus 9.06ha	4,854	Surplus 5.29	Surplus 0.45ha	22,651	Surplus 5.44ha	0	N/A
Average		Surplus 11.19ha	Surplus 20ha	Surplus 2.96ha		Surplus 6.20	Deficiency -1.31ha		Surplus 7.39ha		Surplus 37.02ha

Outer North East

Population (2014 mid-year estimate)	Parks and Gardens	Outdoor Sports (excluding education)	Amenity	Population (0-16 year olds)	Children & Young People Equipped Play	Allotments	Natural

Standard	Population (2014 mid-year estimate)	1ha/1000 people	1.2ha/1000 people	0.45ha/1000 people	Population (0-16 year olds)	2 facilities/ 1000 children	0.24ha/ 1000 people	Population (MUA and major settlements)	hectares/1000 people (main urban area and major settlements)	Population (other areas)	2ha/1000 people (other areas)
Harewood	19,324	Surplus 38.65ha	Surplus 6.38ha	Deficiency -0.97ha	3,587	Surplus 5.81	Deficiency -1.93ha	334	Deficiency -0.23ha	18,990	Surplus 0.95ha
Wetherby	20,476	Deficiency -5.53ha	Surplus 26.41ha	Surplus 10.85ha	3,468	Surplus 8.08	Deficiency -1.43ha	11,190	Surplus 3.69ha	9,286	Deficiency -7.06ha
Average		Surplus 16.56ha	Surplus 16.40ha	Surplus 4.94ha		Surplus 6.95	Deficiency -1.68ha		Surplus 1.73ha		Deficiency -3.06ha

Outer North West

Standard	Population (2014 mid-year estimate)	Parks and Gardens	Outdoor Sports (excluding education)	Amenity	Population (0-16 year olds)	Children & Young People Equipped Play	Allotments	Natural			
								Population (MUA and major settlements)	hectares/1000 people (main urban area and major settlements)	Population (other areas)	2ha/1000 people (other areas)
Adel & Wharfedale	17,746	Surplus 51.82ha	Surplus 33.54ha	Surplus 0.53ha	3,352	Surplus 12.30	Deficiency -3.90ha	12,177	Deficiency -4.87ha	5,569	Surplus 71.17ha
Otley & Yeadon	19,151	Surplus 9ha	Surplus 2.87ha	Surplus 6.51ha	3,470	Surplus 7.04	Surplus 3.06ha	18,414	Deficiency -10.68ha	737	Surplus 222.96ha
Alwoodley	20,951	Deficiency -10.48ha	Surplus 15.92ha	Surplus 12.78ha	4,242	Surplus 4.50	Deficiency -4.82ha	20,769	Surplus 19.94ha	182	Surplus 59.89
Average		Surplus 16.78ha	Surplus 17.44ha	Surplus 6.61ha		Surplus 7.95	Deficiency -1.89ha		Surplus 1.46ha		Surplus 118.01ha

Outer South

	Population (2014 mid-year estimate)	Parks and Gardens	Outdoor Sports (excluding education)	Amenity	Population (0-16 year olds)	Children & Young People Equipped Play	Allotments	Natural			
								Population (MUA and major settlements)	hectares/1000 people (main urban area and major settlements)	Population (other areas)	2ha/1000 people (other areas)
Standard		1ha/1000 people	1.2ha/1000 people	0.45ha/1000 people		2 facilities/1000 children	0.24ha/ 1000 people	Population (MUA and major settlements)	0.7 hectares/1000 people (main urban area and major settlements)	Population (other areas)	2ha/1000 people (other areas)
Rothwell	22,665	Surplus 21.31ha	Surplus 5.21ha	Deficiency -6.80ha	4,596	Surplus 19.81	Surplus 0.68ha	20,736	Deficiency -11.20ha	1,929	Surplus 202.70ha
Ardsley & Robin Hood	22,128	Surplus 0.89ha	Deficiency -0.22ha	Surplus 1.55ha	4,892	Surplus 3.23	Surplus 2.66ha	1,578	Deficiency -0.85ha	20,550	Surplus 71.72ha
Kippax & Methley	20,939	Deficiency -0.32ha	Surplus 0.45ha	Surplus 0.25ha	4,290	Surplus 2.66	Surplus 0.46ha	0	N/A	20,939	Surplus 242.89ha
Average		Surplus 7.29ha	Surplus 1.81ha	Deficiency -1.67ha		Surplus 8.57	Surplus 1.27ha		Deficiency -6.3ha		Surplus 172.44ha

Outer South East

	Population (2014 mid-year estimate)	Parks and Gardens	Outdoor Sports (excluding education)	Amenity	Population (0-16 year olds)	Children & Young People Equipped Play	Allotments	Natural			
								Population (MUA and major settlements)	hectares/1000 people (main urban area and major settlements)	Population (other areas)	
Standard		1ha/1000 people	1.2ha/1000 people	0.45ha/1000 people		2 facilities/1000 children	0.24ha/ 1000 people	Population (MUA and major settlements)	0.7 hectares/1000 people (main urban area and major settlements)	Population (other areas)	2ha/1000 people (other areas)

Garforth & Swillington	19,390	Deficiency -9.11ha	Surplus 19.78ha	Deficiency -0.97ha	3,455	Surplus 3.07	Surplus 3.30ha	14,162	Deficiency -2.55ha	5,228	Surplus 449.66ha
Kippax & Methley	20,939	Deficiency -0.32ha	Surplus 0.45ha	Surplus 0.25ha	4,290	Surplus 2.66	Surplus 0.46ha	0	N/A	20,939	Surplus 242.89ha
Average		Deficiency -4.72ha	Surplus 10.12ha	Deficiency -0.36ha		Surplus 2.87	Surplus 1.88ha		Deficiency -2.55ha		Surplus 346.28

Outer South West

	Population (2014 mid-year estimate)	Parks and Gardens	Outdoor Sports (excluding education)	Amenity	Population (0-16 year olds)	Children & Young People Equipped Play	Allotments	Natural			
								Population (MJA and major settlements)	hectares/100 people (main urban area and major settlements)	Population (other areas)	2ha/1000 people (other areas)
Standard		1ha/1000 people	1.2ha/1000 people	0.45ha/1000 people		2 facilities/1000 children	0.24ha/ 1000 people	Population (MJA and major settlements)	0.7 hectares/100 people (main urban area and major settlements)	Population (other areas)	2ha/1000 people (other areas)
Ardsley & Robin Hood	22,128	Surplus 0.89ha	Deficiency -0.22ha	Surplus 1.55ha	4,892	Surplus 3.23	Surplus 2.66ha	1,578	Deficiency -0.85ha	20,550	Surplus 71.72ha
Beeston & Holbeck	23,556	Surplus 28.27ha	Deficiency -5.89ha	Surplus 4.95ha	5,282	Surplus 7.45	Surplus 3.06ha	23,556	Deficiency -16.49ha	0	N/A
Farnley & Wortley	25,715	Surplus 10.29ha	Surplus 0.77ha	Surplus 13.63ha	5,391	Surplus 1.24	Deficiency -2.31ha	22,907	Deficiency -1.15ha	2,808	Surplus 48.94ha
Middleton Park	26,411	Surplus 182.5ha	Surplus 3.17ha	Surplus 9.51ha	6,602	Surplus 4.82	Deficiency -4.75ha	26,390	Deficiency -1.58ha	21	Surplus 31.10ha
Morley North	22,116	Surplus 1.55ha	Deficiency -3.54a	Deficiency -1.99ha	4,227	Surplus 5.54	Deficiency -3.10ha	11,219	Surplus 2.47ha	10,897	Surplus 7.08ha
Morley South	21,670	Surplus 2.82ha	Surplus 8.88ha	Surplus 5.42ha	4,217	Surplus 7.55	Deficiency -1.08ha	18,528	Deficiency -4.26ha	3,142	Surplus 38.05ha

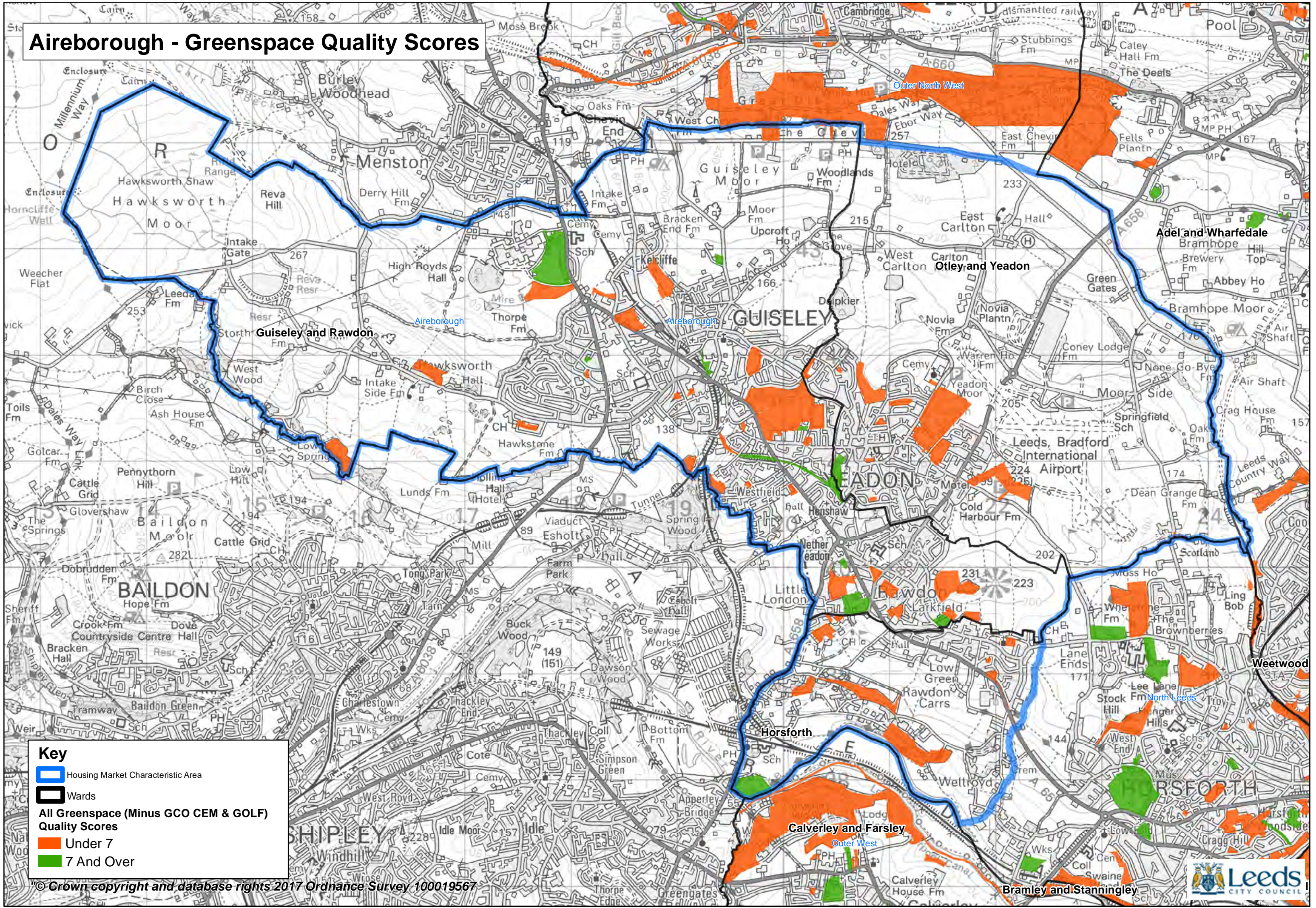
Average		Surplus 37.71ha	Surplus 0.53ha	Surplus 5.51ha		Surplus 4.97	Deficiency - 0.92ha		Deficiency - 3.64ha		Surplus 39.38ha
----------------	--	------------------------	-----------------------	-----------------------	--	---------------------	----------------------------	--	----------------------------	--	------------------------

Outer West

	Population (2014 mid-year estimate)	Parks and Gardens	Outdoor Sports (excluding education)	Amenity	Population (0-16 year olds)	Children & Young People Equipped Play	Allotments	Natural			
		1ha/1000 people	1.2ha/1000 people	0.45ha/1000 people		2 facilities/1000 children	0.24ha/ 1000 people	Population (MUA and major settlements)	0.7 hectares/1000 people (main urban area and major settlements)	Population (other areas)	2ha/1000 people (other areas)
Standard											
Calverley & Farsley	22,262	Deficiency -3.34ha	Surplus 19.81ha	Surplus 5.79ha	4,535	Surplus 0.95	Deficiency -1.78ha	18,386	Deficiency -9.74ha	3,876	Surplus 103.26ha
Bramley & Stanningley	23,555	Surplus 49.94ha	Surplus 3.30ha	Deficiency -3.53ha	4,860	Surplus 3.26	Deficiency -4ha	23,341	Deficiency -10.74ha	214	Surplus 62.30ha
Pudsey	22,898	Surplus 1.83ha	Surplus 6.18ha	Deficiency -7.10ha	4,680	Surplus 5.66	Deficiency -3.66ha	20,839	Deficiency -2.50ha	2,059	Surplus 27.67ha
Armley	24,430	Deficiency -6.12ha	Deficiency -0.73ha	Surplus 10.75ha	5,025	Surplus 2.96	Deficiency -2.20ha	24,430	Deficiency -1.95ha	0	N/A
Farnley & Wortley	25,715	Surplus 10.29ha	Surplus 0.77ha	Surplus 13.63ha	5,391	Surplus 1.24	Deficiency -2.31ha	22,907	Deficiency -1.15ha	2,808	Surplus 48.94ha
Average		Surplus 10.52ha	Surplus 5.87ha	Surplus 3.91ha		Surplus 2.81	Deficiency - 2.79ha		Deficiency - 5.22ha		Surplus 60.54ha

Appendix 3: Quality Score Plans

Aireborough - Greenspace Quality Scores



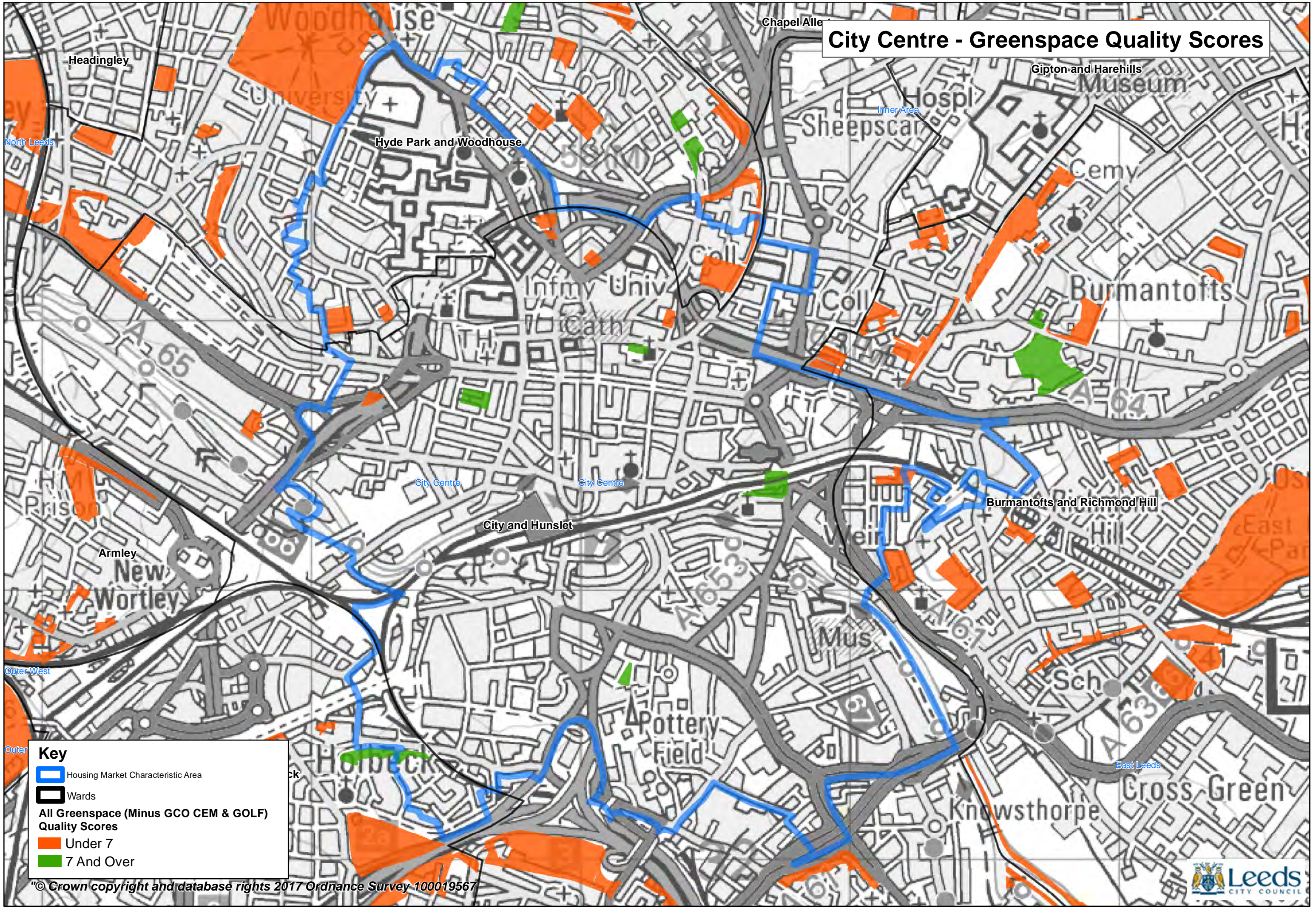
Key

- Housing Market Characteristic Area
- Wards
- All Greenspace (Minus GCO CEM & GOLF) Quality Scores**
- Under 7
- 7 And Over

© Crown copyright and database rights 2017 Ordnance Survey 100019567



City Centre - Greenspace Quality Scores



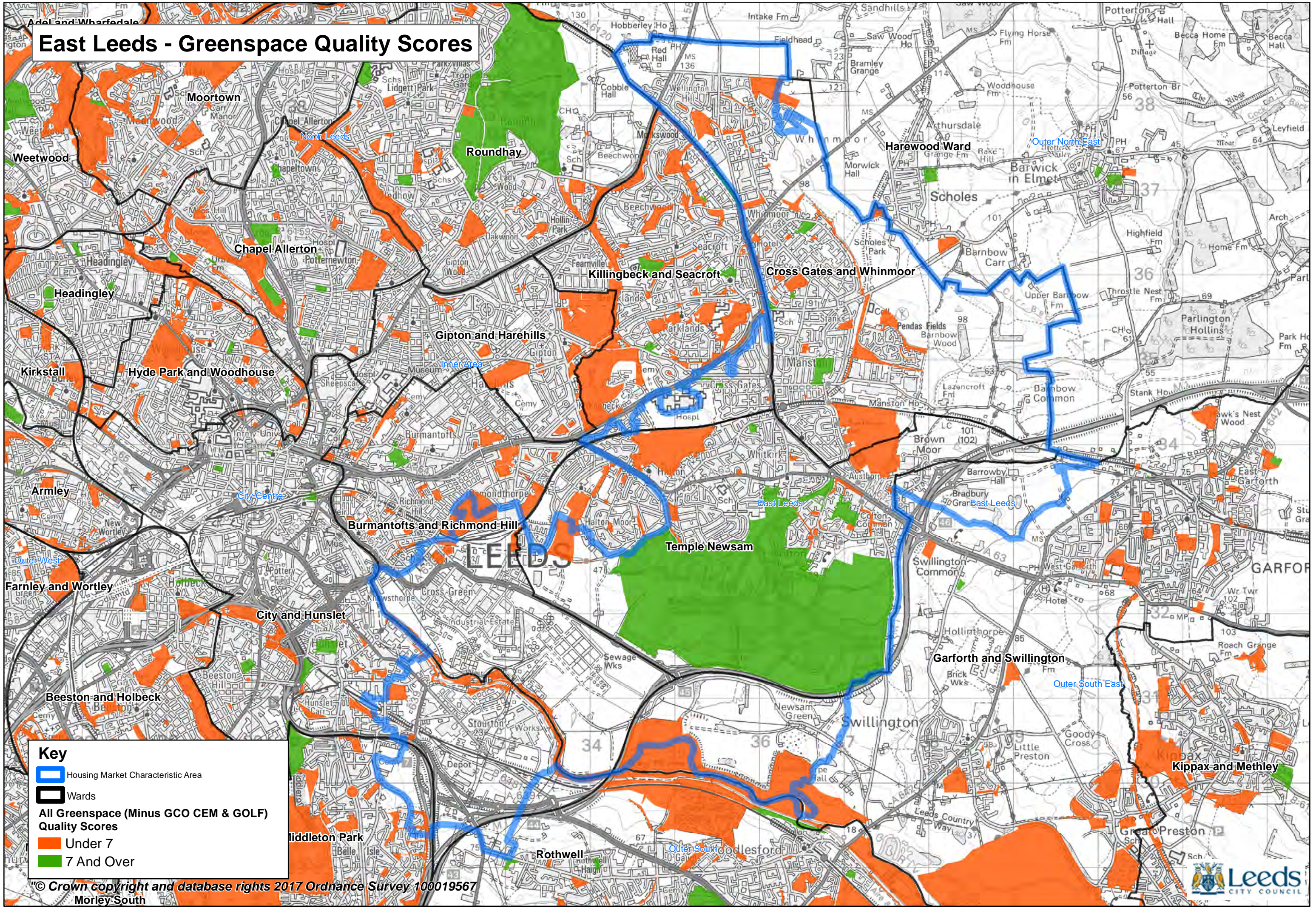
Key

- Housing Market Characteristic Area
- Wards
- All Greenspace (Minus GCO CEM & GOLF) Quality Scores**
- Under 7
- 7 And Over

© Crown copyright and database rights 2017 Ordnance Survey 100019567



East Leeds - Greenspace Quality Scores



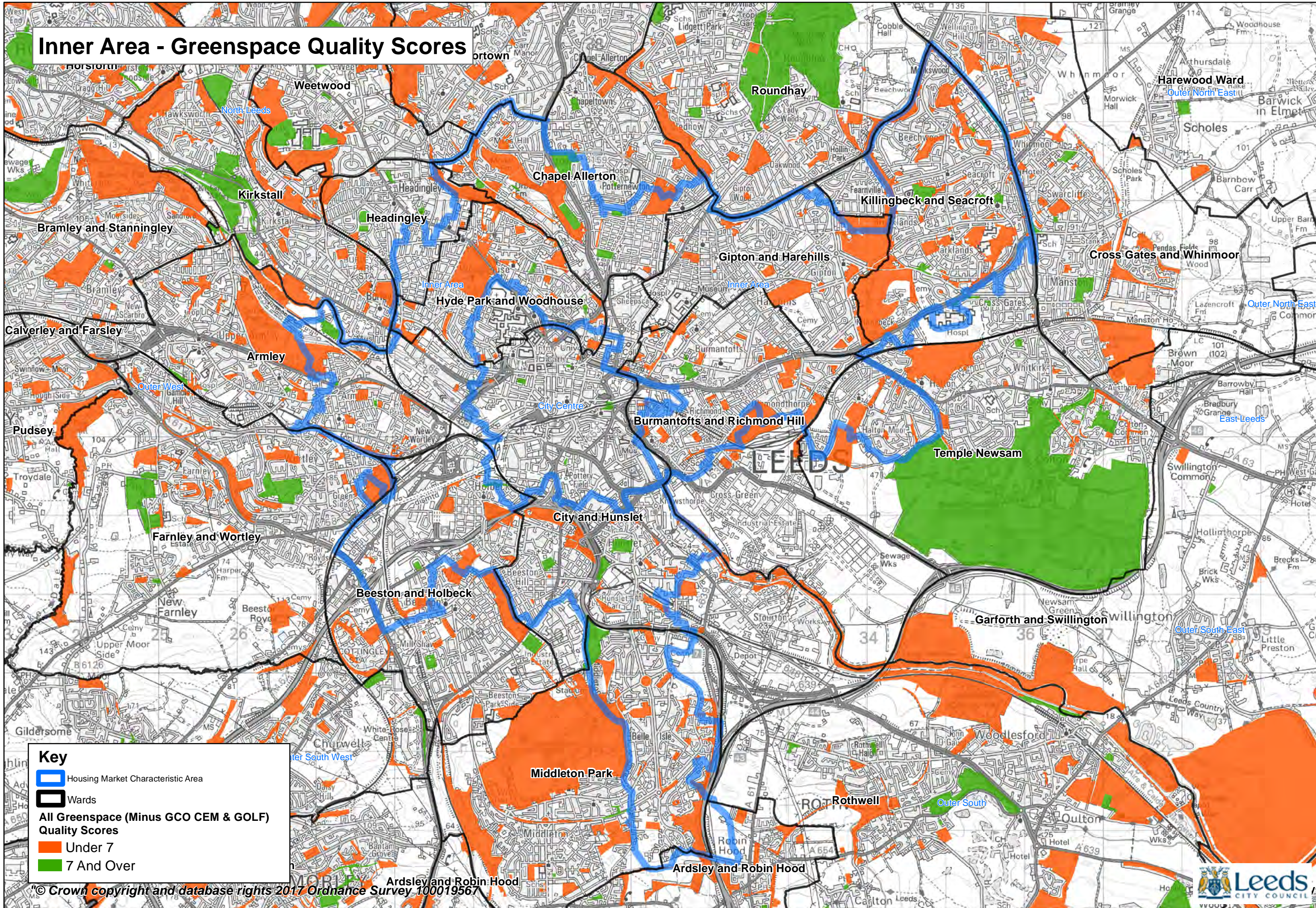
Key

- Housing Market Characteristic Area
- Wards
- All Greenspace (Minus GCO CEM & GOLF) Quality Scores**
- Under 7
- 7 And Over

© Crown copyright and database rights 2017 Ordnance Survey 100019567



Inner Area - Greenspace Quality Scores



Key

- Housing Market Characteristic Area
- Wards

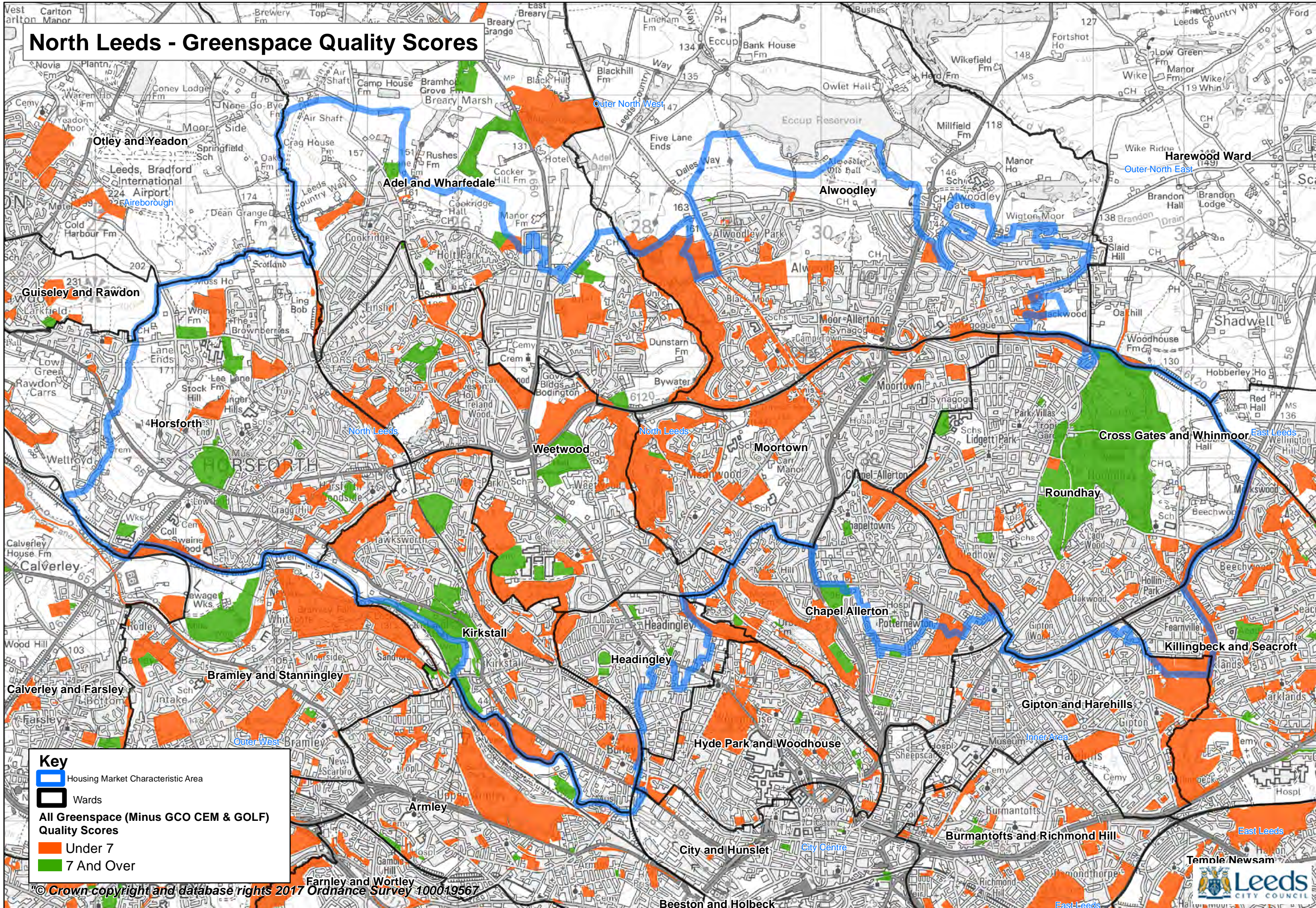
**All Greenspace (Minus GCO CEM & GOLF)
Quality Scores**

- Under 7
- 7 And Over

© Crown copyright and database rights 2017 Ordnance Survey 100019567



North Leeds - Greenspace Quality Scores



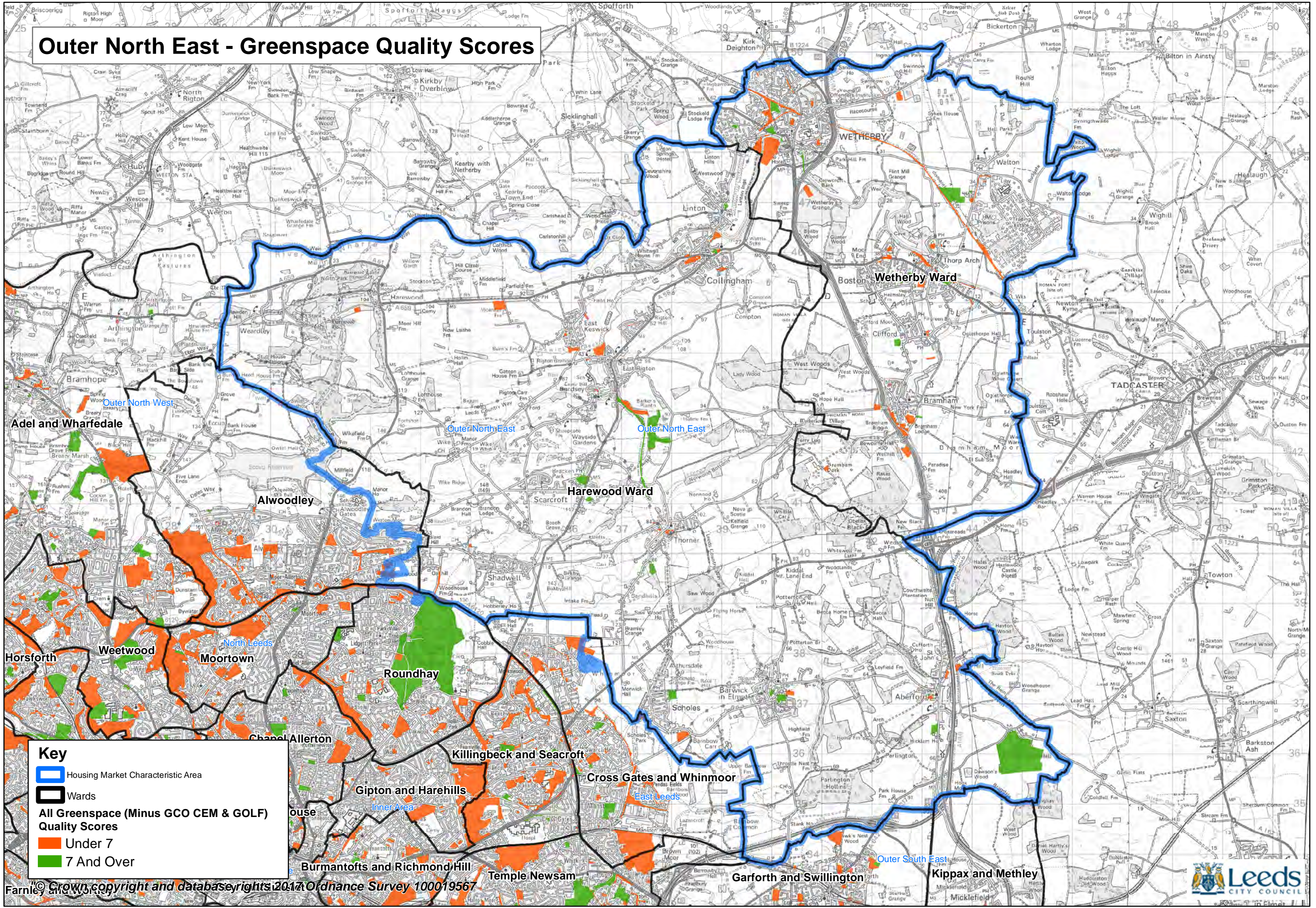
Key

- Housing Market Characteristic Area
- Wards
- All Greenspace (Minus GCO CEM & GOLF) Quality Scores**
- Under 7
- 7 And Over

© Crown copyright and database rights 2017 Ordnance Survey 100019567



Outer North East - Greenspace Quality Scores



Key

- Housing Market Characteristic Area
- Wards

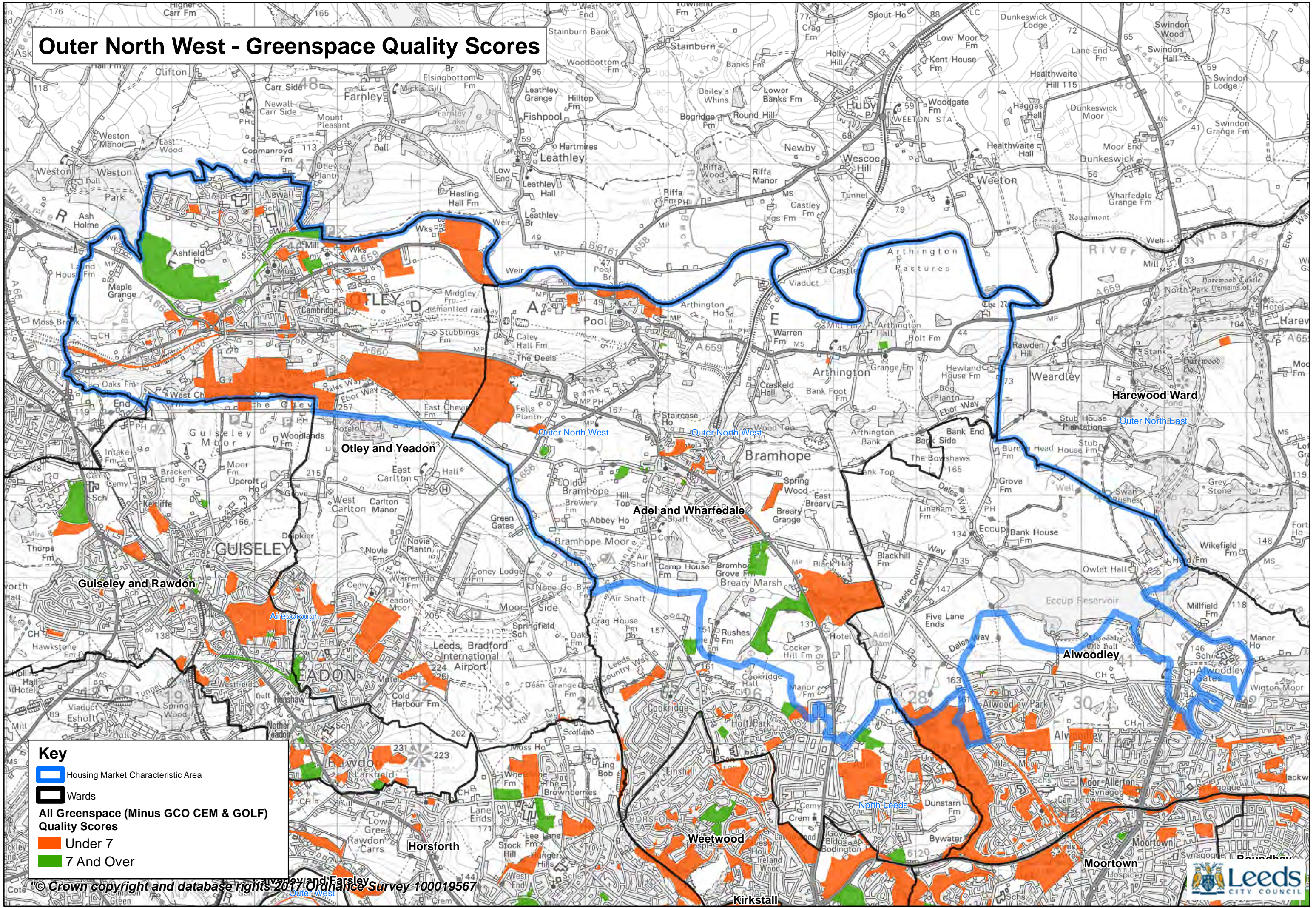
**All Greenspace (Minus GCO CEM & GOLF)
Quality Scores**

- Under 7
- 7 And Over

© Crown copyright and database rights 2017 Ordnance Survey 100019567



Outer North West - Greenspace Quality Scores



Key

- Housing Market Characteristic Area
- Wards

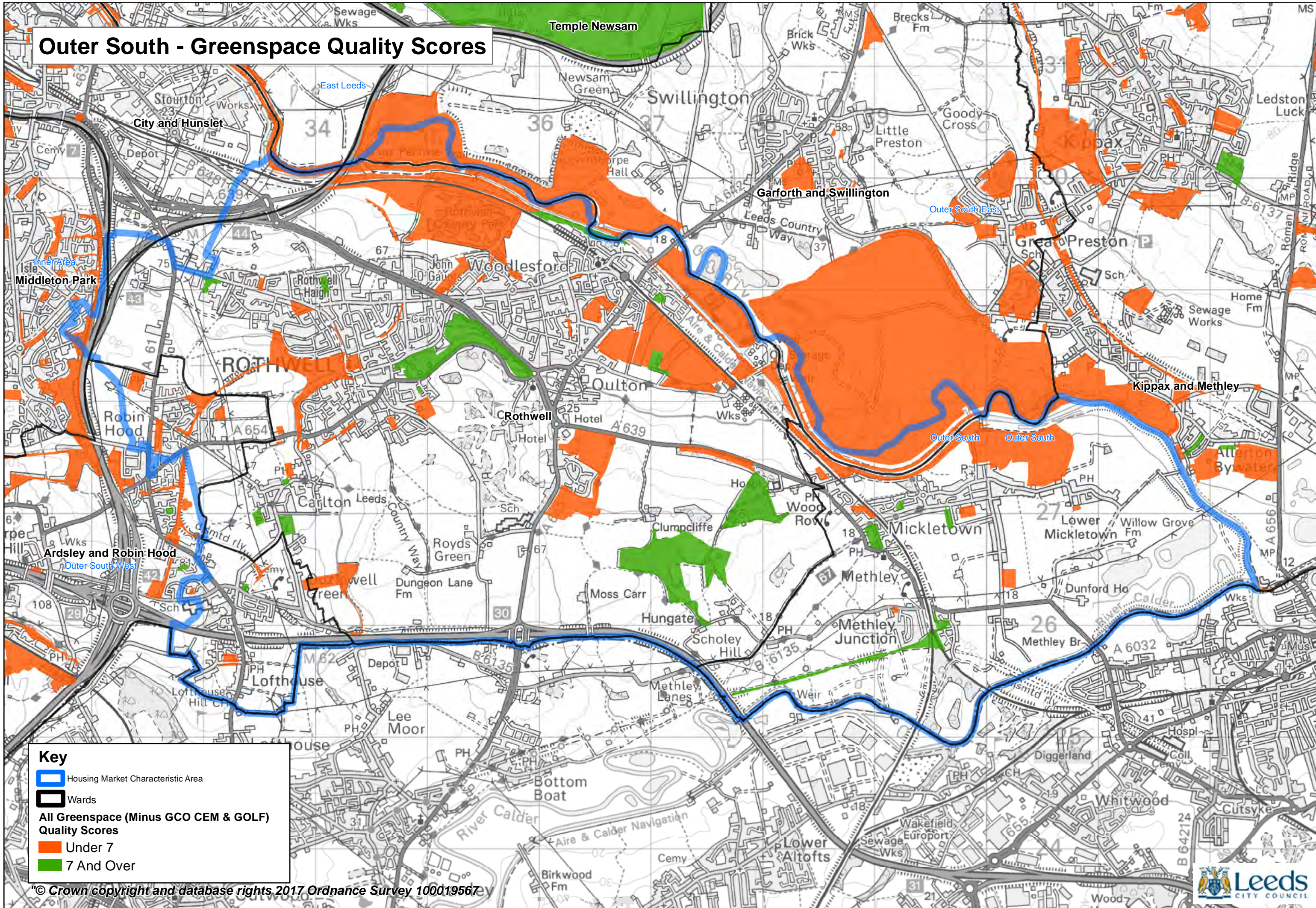
All Greenspace (Minus GCO CEM & GOLF) Quality Scores

- Under 7
- 7 And Over

© Crown copyright and database rights 2017 Ordnance Survey 100019567



Outer South - Greenspace Quality Scores



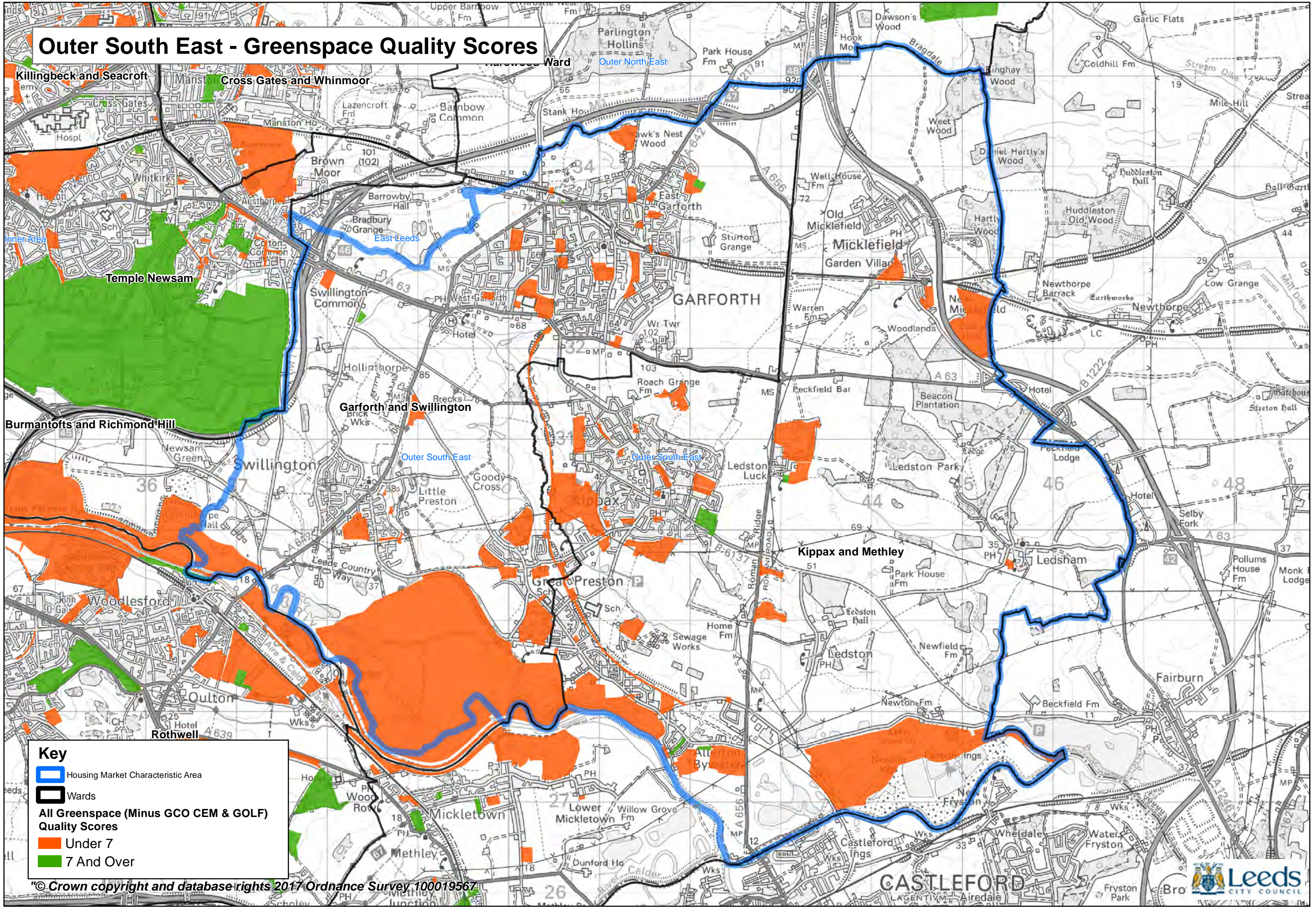
Key

- Housing Market Characteristic Area
- Wards
- All Greenspace (Minus GCO CEM & GOLF) Quality Scores**
- Under 7
- 7 And Over

© Crown copyright and database rights, 2017 Ordnance Survey 100019567



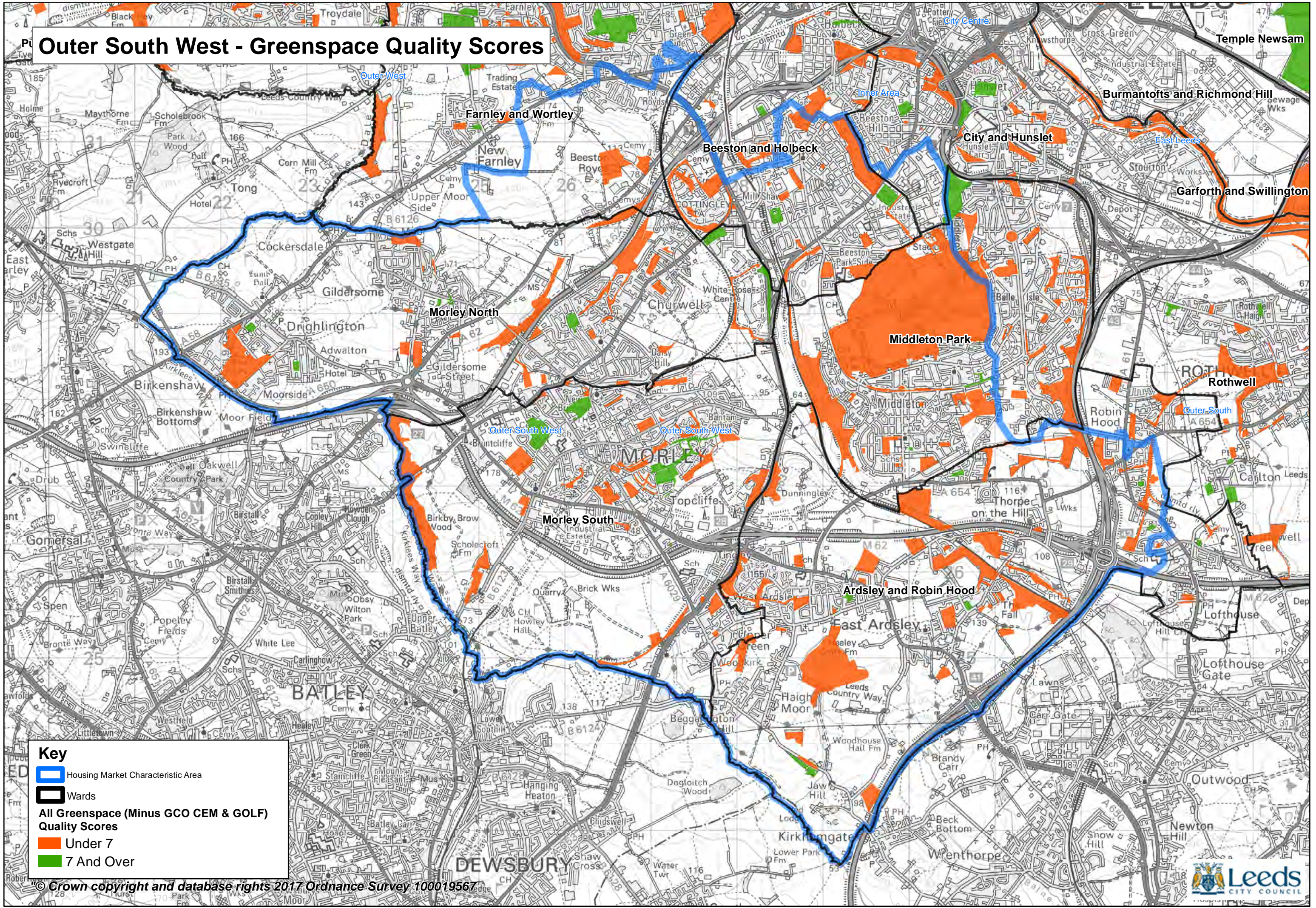
Outer South East - Greenspace Quality Scores



© Crown copyright and database rights 2017 Ordnance Survey 100019567



Outer South West - Greenspace Quality Scores



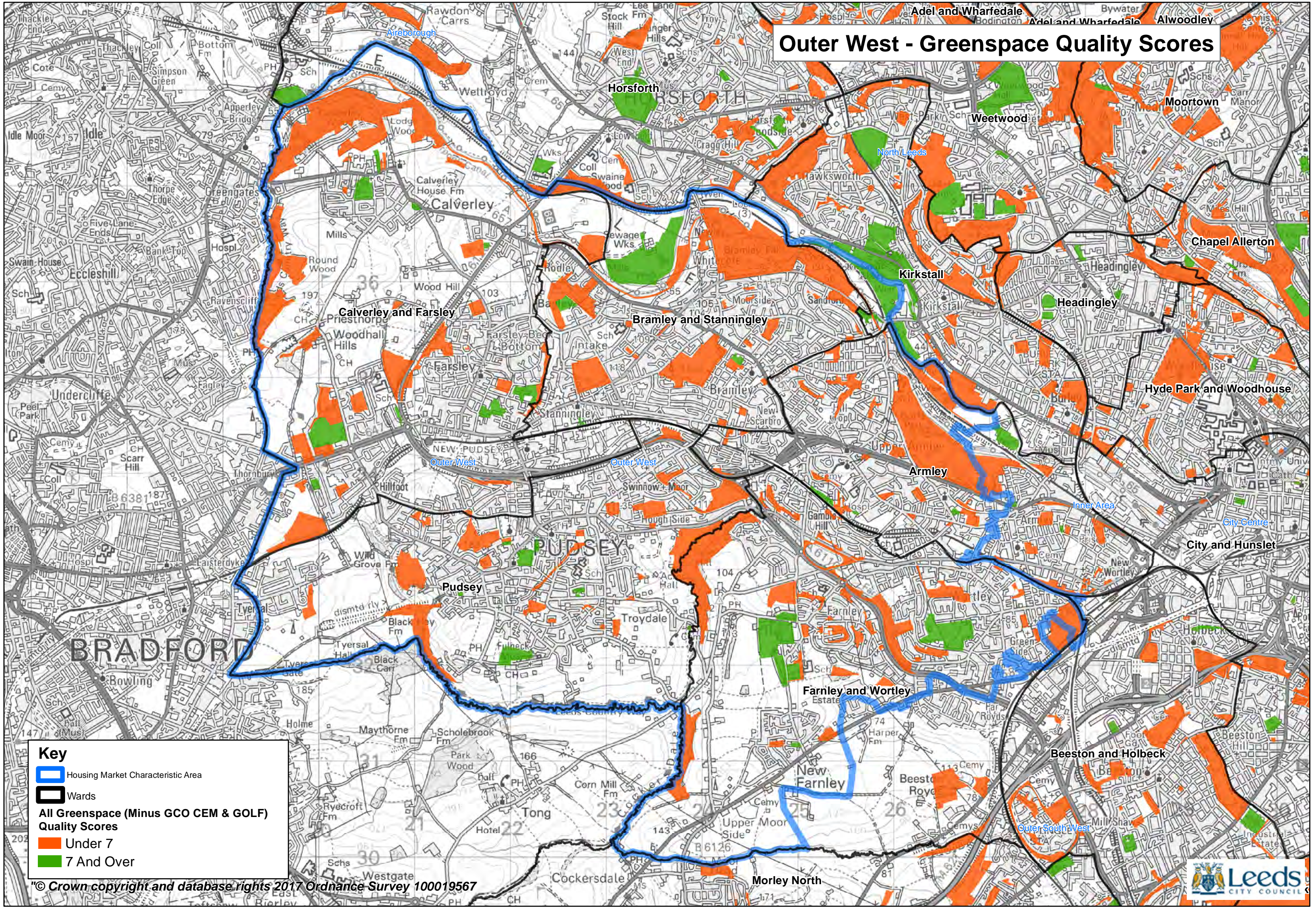
Key

- Housing Market Characteristic Area
- Wards
- All Greenspace (Minus GCO CEM & GOLF) Quality Scores**
- Under 7
- 7 And Over

© Crown copyright and database rights 2017 Ordnance Survey 100019567



Outer West - Greenspace Quality Scores



Key

- Housing Market Characteristic Area
- Wards
- All Greenspace (Minus GCO CEM & GOLF) Quality Scores**
- Under 7
- 7 And Over

© Crown copyright and database rights 2017 Ordnance Survey 100019567



For more information, please contact:

Policy and Plans Group
The Leonardo Building
2 Rossington Street
Leeds LS2 8HD

Email: sap@leeds.gov.uk

Web: www.leeds.gov.uk/yourcity



Site Allocations Plan

Green Space Background Paper

Submission Draft

Leeds Local Plan
Development Plan Document

May 2017